




*Save the Date*  
**FestiVELO 2025**  
November 5- 9

# FestiVELO XXVII

2024 EVENT GUIDE



# CONTENTS

Welcome to Festivelo .....	3
Welcome to Walterboro .....	4
Festivelo App .....	5
Ride with GPS .....	6
Palmetto Cycling Coalition .....	7
Schedule of Events .....	8
Maps .....	9
What to See in Walterboro .....	10
Cue Sheets .....	13
<b>THURSDAY</b>	
Long .....	15
Medium .....	17
Short .....	19
<b>FRIDAY</b>	
Long .....	21
Medium .....	23
Short .....	24
<b>SATURDAY</b>	
Medium (Alternate) .....	25
Short (Alternate) .....	26
Long .....	27
Medium .....	29
Short .....	30
<b>SUNDAY</b>	
Medium (Alternate) .....	31
Red (Alternate) .....	33
White (Alternate) .....	34
Blue (Alternate) .....	35
Long .....	36
Medium .....	38
Short .....	39



Walterboro loves cyclists

# Welcome to FestiVELO

FROM CHARLES FOX, VOLUNTEER EVENT DIRECTOR

This is our 27th year of presenting our FestiVELO (Festival of Bicycles). Historically, we land in a host location for a few years. We have enjoyed the Boy Scouts' Camp at Ho Nan Wah on Wadmalaw, back when riding on the islands was enjoyable and safe. The City of Charleston made exceptions and allowed us to camp at Brittlebank Park for our long weekend during those years. Then, we relocated to Short Stay, a facility on the lake, near Moncks Corner, owned by Joint Base Charleston. The next stop was Santee, SC.



That brings us to Walterboro. Since moving, the City of Walterboro and Colleton County have been wonderful hosts. Every elected official, member of staff, and agency has always gone above and beyond to offer FestiVELO endless support. The cooperation and kindness is appreciated. Special and high gratitude is extended to Mayor Young, the Council, Chief Marvin, and the law enforcement team. Heartfelt and high appreciation is also extended to Eartha and the dedicated team at the Farmer's Market and Museum, without whom FestiVELO would not have prospered; THANK YOU!

FestiVELO is a labor of love for our leadership committee. David Cole is a terrifically talented and dedicated leader who handles event apparel design, App development, leads the monthly and biweekly ZOOM meetings, reminds us of all of our "to dos", organizes of the packet preparation, and so very much more. His skill set and immense knowledge has taken FestiVELO to a much higher level. The marketing team with Randall Bennett, Kelly Rowe and others have extended our reach on many platforms. Their dedication is immense. With support from Phil Creel, Glenn Stephens, and many others, John Pardee and Marcus Jenkins have worked tirelessly on route layout and marking. To the traffic cone team - thank you! To the endless Rest Stop support, led by Matthews Thompson, the volunteer leadership led by Joanne and previously Amy, the Moto SAG and vehicle support lead by Greg's team, the meal providers and servers, Bill Brumley, the camping host, the Wednesday Wine, Thursday Chocolate, and Friday and Saturday Oyster leaders, the beer team, the happy hour team.... And so many others... Thank you

We, the leadership team, work endlessly for our riders, participants, and beneficiaries. It is bittersweet that I announce this will be my last year as the director of this marvelous festival. I hope to return often to enjoy the happenings, rekindle many long-term relationships, earn new ones, and maybe even ride my bicycle. The many members listed above will carry forward and likely improve the experience. Thank you for the generations of support, kindness, and cooperation.

Under the capable, experienced, and knowledgeable directorship of Ryan Wright, we can look forward to a bright future for FestiVELO. He and his wife, Heather, have worked together and have experienced almost every aspect of FestiVELO. He has organized many wonderful rides and is highly organized, gifted, and dedicated to FestiVELO. Our unique festival of bicycles...and food...and fellowship...and... will be in excellent hands with Ryan at the helm and with the team listed above (please forgive me if I've omitted anyone) continuing to provide the most unique experience on two wheels.

With heartfelt appreciation,

A handwritten signature in black ink that reads 'Charles M. Fox'.

843.303.3334  
Charles@FestiVELO.org

*Save the Date*  
**FestiVELO 2025**  
**November 5-9**



WALTERBORO, SC



# Welcome to Walterboro

FROM BILL YOUNG, MAYOR OF WALTERBORO



Dear Friends of Festivelo,


Congratulations on celebrating the annual Festivelo and welcome to City of Walterboro. Each year, our community looks forward to hosting this event and each of its cyclists.

Festivelo is the perfect way to take in the natural beauty of Walterboro and the South Carolina's Lowcountry. This event has something for everyone, be it the nature, lessons on Lowcountry history, fellowship with other cyclists, or themed dinners and nighttime events. For this reason, the festival has continued to bring back hundreds of riders for over 20 years.

I sincerely hope you enjoy your rides, the nature, rich history, and culture that Walterboro has to offer. We look forward to showing you around The Front Porch of the Lowcountry and hope that at the end of your stay Walterboro feels like home to you.

To the members of the Festivelo planning committee, I commend your hard work and dedication in putting together one of the most unique cycling festivals in the United States. The success of this event every year is a testament to the pride you feel for your sport as well as to this community. I thank you.

Best,



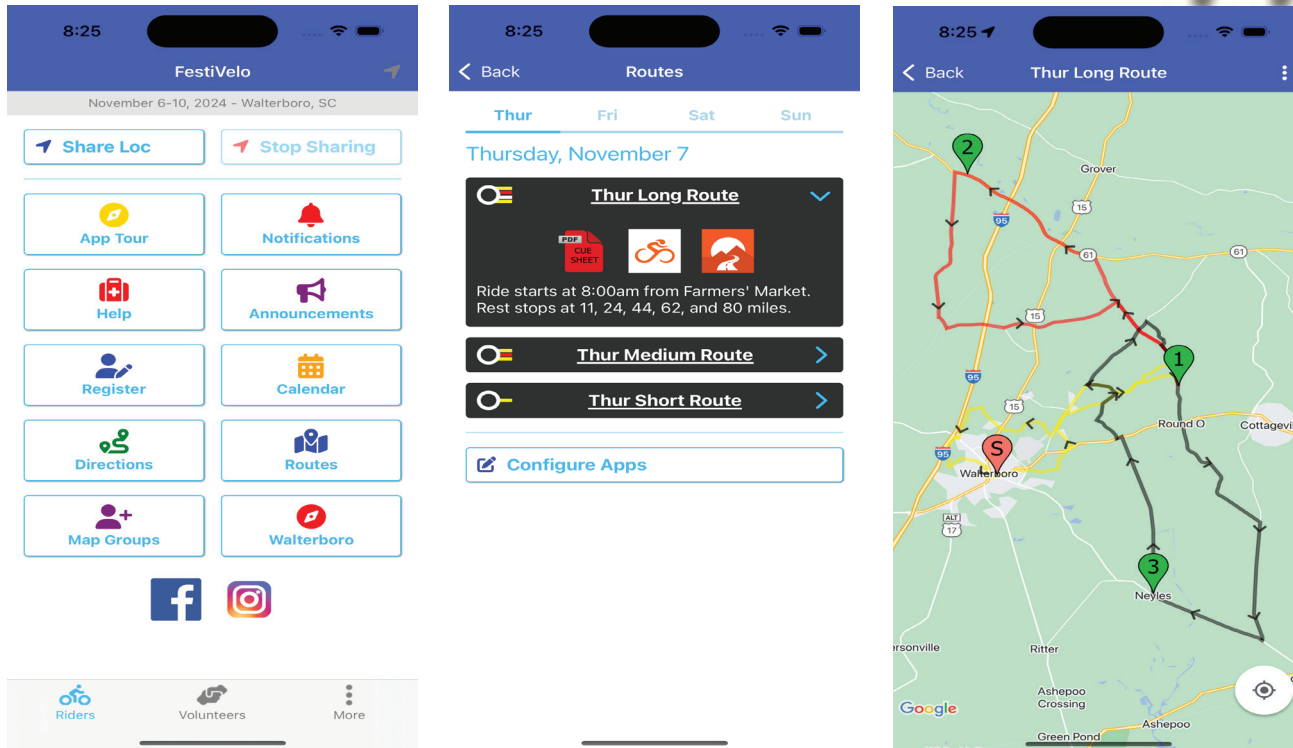
Bill Young  
Mayor, City of Walterboro, SC



Walterboro<sup>SM</sup>  
The Front Porch of the Lowcountry



# FestiVELO App



The FestiVelo app puts everything you need to know right at your fingertips. From driving directions and location within Walterboro, to route descriptions, maps, and even weather, you have everything you need to make your ride easy, safe, and fun.

Indeed, should you call for help, the first question you'll be asked is, "Have you installed the app?" That's because the app lets you send your location to the director so support can be sent straight to you, with notification of the driver's location, speed, and time of arrival (kind of like Uber).

Scan the QR code to install, or search for "FestiVelo" on the App Store or Google Play.



Install





## FestiVelo RideWithGPS Club Account

FestiVelo has a RideWithGPS event account, which gives you free access to advanced features of the RideWithGPS web site and smartphone app. To utilize these features, follow these steps:

### RideWithGPS web site

1. Open RideWithGPS.com and register as a user (choose a Starter account, which is free).
2. Authorize yourself to the FestiVelo club account by scanning the QR code, below, or opening this link: <https://bit.ly/39zjWnM>. You'll be prompted to sign-in to RideWithGPS with your email address and password (created in the above step).
3. After signing in you should see the FestiVelo logo on the left-hand side of the Home page. Click the FestiVelo logo and you will be in the FestiVelo club section.
4. Click 'Events' to see the list of FestiVelo routes for each day.
5. Click 'Collections' to see all of the routes in one place.

### RideWithGPS App

6. Install the Ride WithGPS app from your respective app store. (If you already have the app installed, you may need to re-install it if you can't access the club features.)
7. Log into RideWithGPS from the app. On the app's home screen, tap the **More** icon on the bottom-right, then tap **Organizations**, and then **FestiVelo**.
8. From the resulting FestiVelo screen you have access to the **Events**, **Routes**, and **Collections**.
9. When a route is open, you can use the buttons at the bottom of the screen to **Navigate** (get turn-by-turn directions) or **Download** (use with no cellular signal). The **Location** icon on the map will display your current location.

**Note:** you can also join the RideWithGPS event account and access the RideWithGPS routes directly via the FestiVelo app!

QR code for sign-up link:



**Important!** Be aware that GPS data in this area of the SC Lowcountry is poorly matched, so that Garmin or similar devices may become confused, particularly with turn-by-turn directions and where segments overlap, such as at rest stops. If you are unsure whether you're on course, stop and reference the route and your location via the FestiVelo app.





**As a participant in Festivelo, you are supporting safer bicycling and walking in South Carolina,** by supporting the work of the Palmetto Cycling Coalition. By registering and riding in Festivelo, you are in a unique position to advance this important cause by ensuring the sustainability of this important mission and work.

### **What does PCC do?**

The Palmetto Cycling Coalition (PCC) is the statewide bike and walk advocacy organization for South Carolina. Since 1995, the PCC advocated at the state and local levels for safety, through advancing better access and education, to promote healthy lifestyles and livable and economically viable communities. PCC focuses on partnerships, because safe streets are for everyone. The work of PCC centers on state-level advocacy - monitoring legislation, advising state agencies, and empowering local movements.

**PCCSC.NET**



# SCHEDULE OF EVENTS

## Wednesday, November 6

8:30am Camping sites open  
 4:30pm Rider Meeting  
 4:50pm App Demo & Assistance  
 5:00pm Registration & Packet Pickup  
 5:00pm Bike Repair  
 5:30pm Dinner  
 7:00pm Wednesday Wine Down  
 7:00pm Fire Pit & S'Mores

## Thursday, November 7

6:00am Coffee  
 6:00am Parking Opens  
 6:30am Breakfast  
 7:00am Registration & Packet Pickup  
 7:00am Bike Repair  
 8:00am Long Ride Starts  
 9:00am Medium Ride Starts  
 10:00am Short Ride Starts  
 11:30am Lunch  
 1:00pm Post-Ride Massage  
 2:00pm Post-Ride Snacks & Drinks  
 3:00pm Yoga  
 4:30pm Rider Meeting  
 4:50pm App Demo & Assistance  
 5:00pm Registration & Packet Pickup  
 5:00pm Bike Repair  
 5:30pm Dinner  
 6:30pm After-Dinner Speaker  
 7:00pm Chocolate Obsession Garden  
 7:00pm Fire Pit & S'Mores

## Friday, November 8

6:00am Coffee  
 6:00am Parking Opens  
 6:30am Breakfast  
 7:00am Registration & Packet Pickup  
 7:00am Bike Repair  
 8:00am Long Ride Starts  
 9:00am Medium Ride Starts  
 10:00am Short Ride Starts  
 11:30am Lunch  
 1:00pm Post-Ride Massage  
 2:00pm Post-Ride Snacks & Drinks  
 3:00pm Yoga  
 4:30pm Rider Meeting  
 4:50pm App Demo & Assistance  
 5:00pm Bike Repair  
 5:30pm Dinner

6:30pm After-Dinner Speaker  
 7:00pm Fire Pit & S'Mores  
 7:00pm Oyster Roast  
 7:00pm Registration & Packet Pickup  
 7:30pm DJ  
 8:00pm FCA Community and Fellowship

## Saturday, November 9

6:00am Coffee  
 6:00am Parking Opens  
 6:30am Breakfast  
 7:00am Registration & Packet Pickup  
 7:00am Bike Repair  
 7:50am Group Photo  
 8:00am National Anthem  
 8:00am Long, Medium & Short Ride Starts  
 8:30am Alternate Packet Pickup  
 9:30am Alternate Medium & Short Ride Starts  
 11:30am Lunch  
 1:00pm Post-Ride Massage  
 2:00pm Post-Ride Snacks & Drinks  
 2:00pm Artists' Fair  
 3:00pm Yoga  
 4:30pm Rider Meeting  
 4:50pm App Demo & Assistance  
 5:00pm Bike Repair  
 5:00pm Registration & Packet Pickup  
 5:30pm Dinner  
 6:30pm After-Dinner Speaker  
 7:00pm Fire Pit & S'Mores  
 7:00pm Oyster Roast  
 7:30pm Karaoke

## Sunday, November 10

6:00am Coffee  
 6:00am Parking Opens  
 6:30am Breakfast  
 7:00am Registration & Packet Pickup  
 7:00am Bike Repair  
 8:00am Long, Medium & Short Ride Starts  
 8:30am Alternate Packet Pickup  
 9:30am Alternate Medium & Short Ride Starts  
 11:30am Lunch  
 1:00pm Showers  
 2:00pm Post-Ride Snacks & Drinks  
 4:00pm Trophy Presentations



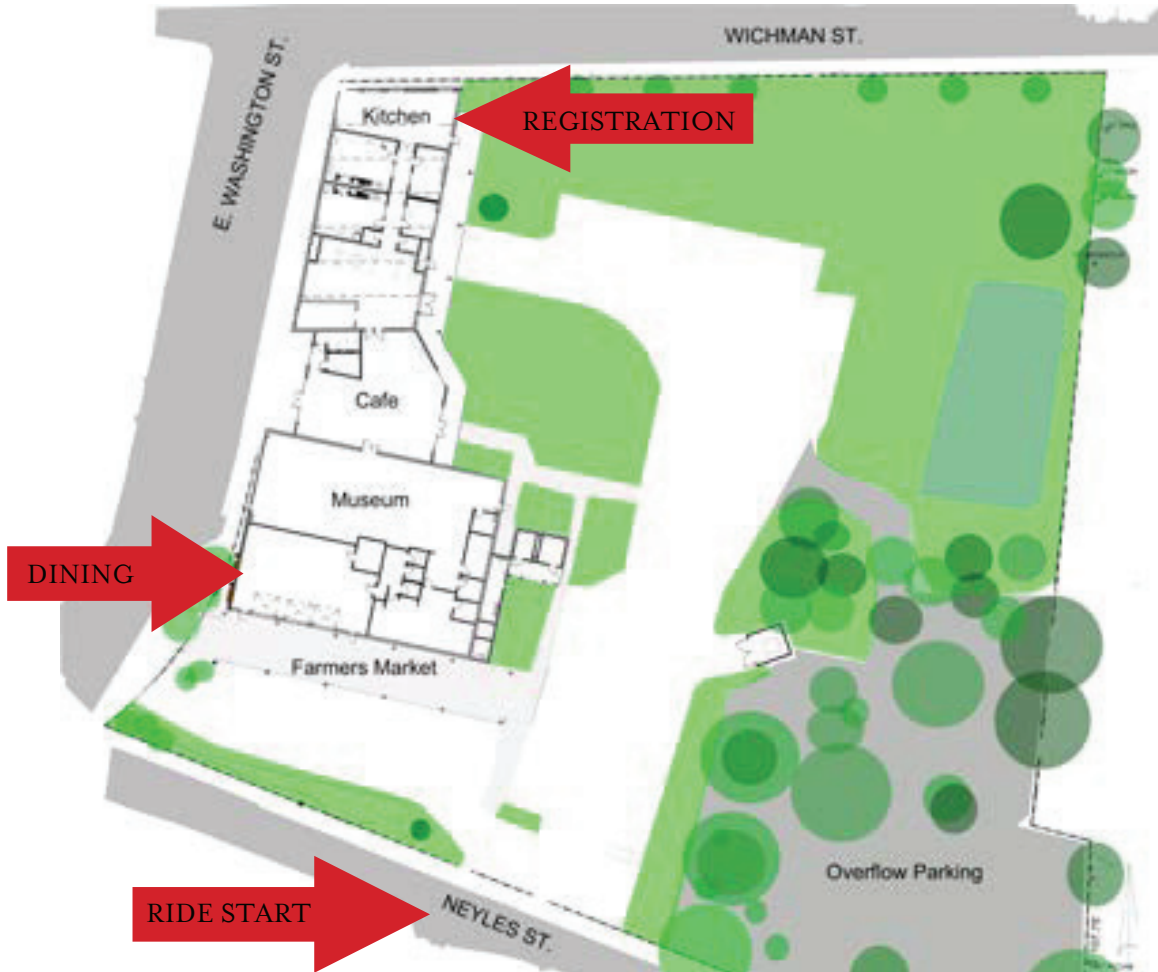


# HISTORIC DOWNTOWN



## COLLETON MUSEUM & FARMERS MARKET

113 NEYLE ST. WALTERBORO, SC 29488



# WHAT TO SEE IN *Walterboro*

*Explore at the*

## DISCOVERY CENTER


The Walterboro Wildlife Discovery Center is an interpretive exhibition hall where visitors will learn about the important role swamps play in the Lowcountry and the habitat they create. Displays also will offer information on other nature-based attractions within a 100-mile radius. Free Admission. 100 S Jefferies Blvd. Walterboro, SC 29488



*Get back to nature at the*

## WILDLIFE SANCTUARY

Comprised of over 800 acres of braided creek and hardwood flats. The sanctuary offers boardwalks, bridges, bike and walking trails for viewing natural lowcountry wildlife and beauty. Spanish moss drips from Cypress trees and wildflowers abound as you pass a beaver pond, duck pond, butterfly garden. Free admission. DeTreville St. Walterboro, SC 29488



*Catch a show at the*

## COLLETON CIVIC CENTER

Colleton County SC's civic auditorium and event space, focused on arts & education. See a play or concert while you're in Walterboro. Check [colletoncivic.org](http://colletoncivic.org) for tickets today! 494 Hampton St. Walterboro, SC 29488



*Get your wings at the*

### TUSKEGEE AIRMEN MEMORIAL

During World War II, the Walterboro Army Airfield served as a training ground for Army airmen including a group of the Tuskegee Airmen. In May, 1997, a monument honoring their bravery was placed at the site. This was also the site of a POW camp and base hospital. Aviation Way, Walterboro, SC 29488



*Find your inner artist at the*

### SC ARTISANS CENTER

Representing over 300 of the State's finest juried artists & craftsmen, demonstrations and exhibits. It's mission is to preserve and perpetuate the folk art and fine craftsmanship of South Carolina artisans while creating a better understanding of the state's rich cultural heritage. 318 Wichman St. Walterboro, SC 29488



*Get a hole in one at the*

### DOGWOOD HILLS GOLF CLUB

The 9-hole "Dogwood Hills" course at the Dogwood Hills Country Club facility in Walterboro, South Carolina features 3,129 yards of golf from the longest tees for a par of 35. The



*History awaits at the*

### COLLETON MUSEUM

The Colleton County Museum and Farmers Market is a multi-purpose facility that provides retail opportunities for local farmers; a meeting room available for a nominal fee for functions, parties, and local business training; and a dynamic museum celebrating the arts, culture, and history of this Lowcountry community. Free Admission.

179 Neyle St. Walterboro, SC 29488



*History awaits at the*

### PON PON CHAPEL OF EASE

Established in 1725, Pon Pon Chapel of Ease was one of 2 churches serving St. Bartholomew's Parish. The chapel was located on a stagecoach road connecting Charleston & Savannah. After burning in 1801 it became known as the Burnt Church. It was rebuilt and was in use until 1832 when it was again reduced to ruins.

Parkers Ferry Road, Round O, SC 29474



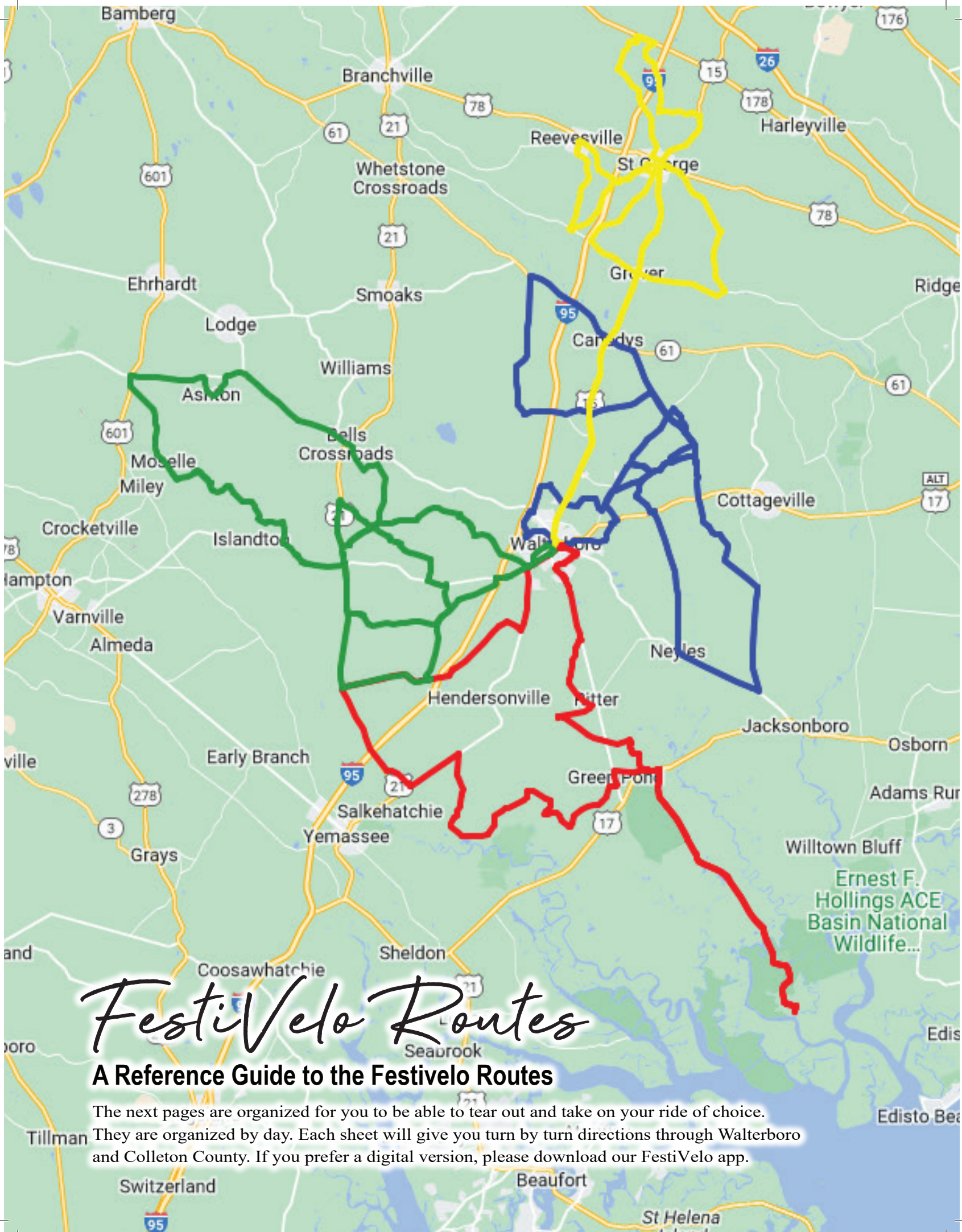
*Shop and dine in*

### DOWNTOWN WALTERBORO

Walterboro's Historic Downtown is bustling with antique shops, boutiques, restaurants & more. Take a stroll down the street and don't forget to check out our waterfall while you're there.

E Washington St. Walterboro, SC 29488





# FestiVelo Routes

## A Reference Guide to the FestiVelo Routes

The next pages are organized for you to be able to tear out and take on your ride of choice. They are organized by day. Each sheet will give you turn by turn directions through Walterboro and Colleton County. If you prefer a digital version, please download our FestiVelo app.

# FestiVelo Cue Sheet Cues

## **FESTIVELO HAS SOOOO MANY ROUTE OPTIONS FOR EACH OF THE FOUR DAYS OF CYCLING. HERE ARE THE KEY THINGS YOU NEED TO KNOW:**

1. Each day there are at least three routes, a long (~100 miles), a medium (~62 miles), and a short (~31 miles)
2. On Thursday and Friday, all routes start from the Colleton County Farmers' Market, with the long ride departing at 8:00 am, the medium at 9:00, and the short at 10:00
3. On Saturday and Sunday, there are long, medium, and short routes that depart from the Farmers' Market, all at 8:00 am. There are also medium and short routes from an alternate starting location that start at 9:30. These alternate routes traverse scenic landscapes and historic sites and are recommended for the shorter distances.
4. While you are free to start whenever you want, please be mindful of the rest stop hours (listed on the cue sheets). You are also free to customize the routes as you desire. For example, on Sunday, riding the red, white, and blue loops in whichever order you prefer.
5. All routes are marked with a white circle and colored "tail", like O-, in advance of, just before, and just after any turn. The first marker will be placed by an "intersection ahead" sign, if present.
6. In general, all routes go to the first rest stop, which is also the lunch stop. This segment is marked in yellow. The longer distances then do additional loops from the lunch stop, marked in the sequence of red, white, and blue. All routes return from the lunch stop, with the final leg again marked in yellow.
7. The alternate routes on Saturday and Sunday start from the lunch stop
8. Pay attention to the warnings! Some of the railroad crossings are especially hazardous if wet and can take down even experienced cyclists.
9. The routes are patrolled by sag ("support and gear") vehicles and professional motorcycle support. You won't be left out on the course.
10. If you need help, use the FestiVelo app to communicate with the director and request assistance. Alternatively, the director's phone number is listed on each cue sheet.
11. Sharing your location via the FestiVelo app helps the support staff monitor your location. This is particularly recommended if you are riding solo or will be finishing later in the day.
13. The cue sheets are also available in the FestiVelo app on the Routes page, in the expanded section for each route



# THURSDAY

long

To request help, use the FestiVelo app (recommended), or call (843) 303-3334

Dist	Type	Note	Next
0.0	📍	Start of route	0.0
0.0	➔	R East Washington St	0.1
0.1	➔	R Wichman Street / US 17A	0.7
0.8	➔	R Savage Street	0.4
1.2	⬆	S Barracada Street	1.3
2.5	⬅	L Bedon Rd / S-15-124	0.9
3.4	➔	R US 17A	0.4
3.8	⬅	L Phillips Rd / S-15-148	1.1
4.8	➔	R Sidneys Road / S-15-21	0.8
5.6	➔	R Chestnut Road	1.5
7.1	⬅	L Coolers Dairy Rd / S-15-65	3.2
10.3	➔	R Round O Rd / S-15-45	0.5
10.8	⚙	RS 1-1 Bethlehem Baptist Church, 12898 Round O Rd, Round O, SC 29474. 0830-1600. Lunch 1130-1330	0.0
10.8	➔	R Round O Rd / S-15-45	6.9
17.8	⬅	L August Hwy / SC 61	1.4
19.2	⬆	S August Hwy / SC 61	4.8
24.0	⚙	RS 2 Springtown Methodist Church, 8807 Augusta Hwy Smoaks, SC 2948. 0830-1200	0.0
24.0	➔	R August Hwy / SC 61	0.5
24.5	⬅	L S-15-50	6.8
31.4	⬅	L Mt Carmel Rd / S-15-24	0.6
32.0	⬅	L McCleod Rd / S-15-34	2.2
34.2	⬅	L Pleasant Grove Rd / S-15-34	4.7
38.9	➔	R Round O Rd / S-15-45	4.7
43.5	⚙	RS 1-2 Bethlehem Baptist Church	0.0
43.5	⬅	L Round O Rd / S-15-45	1.7
45.3	⬅	L US 17A	0.0
45.3	➔	R Round O Rd / S-15-45	6.0
51.3	➔	R Jacksonboro Rd / S-15-40	5.4
56.7	➔	R SC-64	4.7
61.4	➔	R Featherbed Rd / S-15-199	0.0

61.4 miles. +660/-721 feet

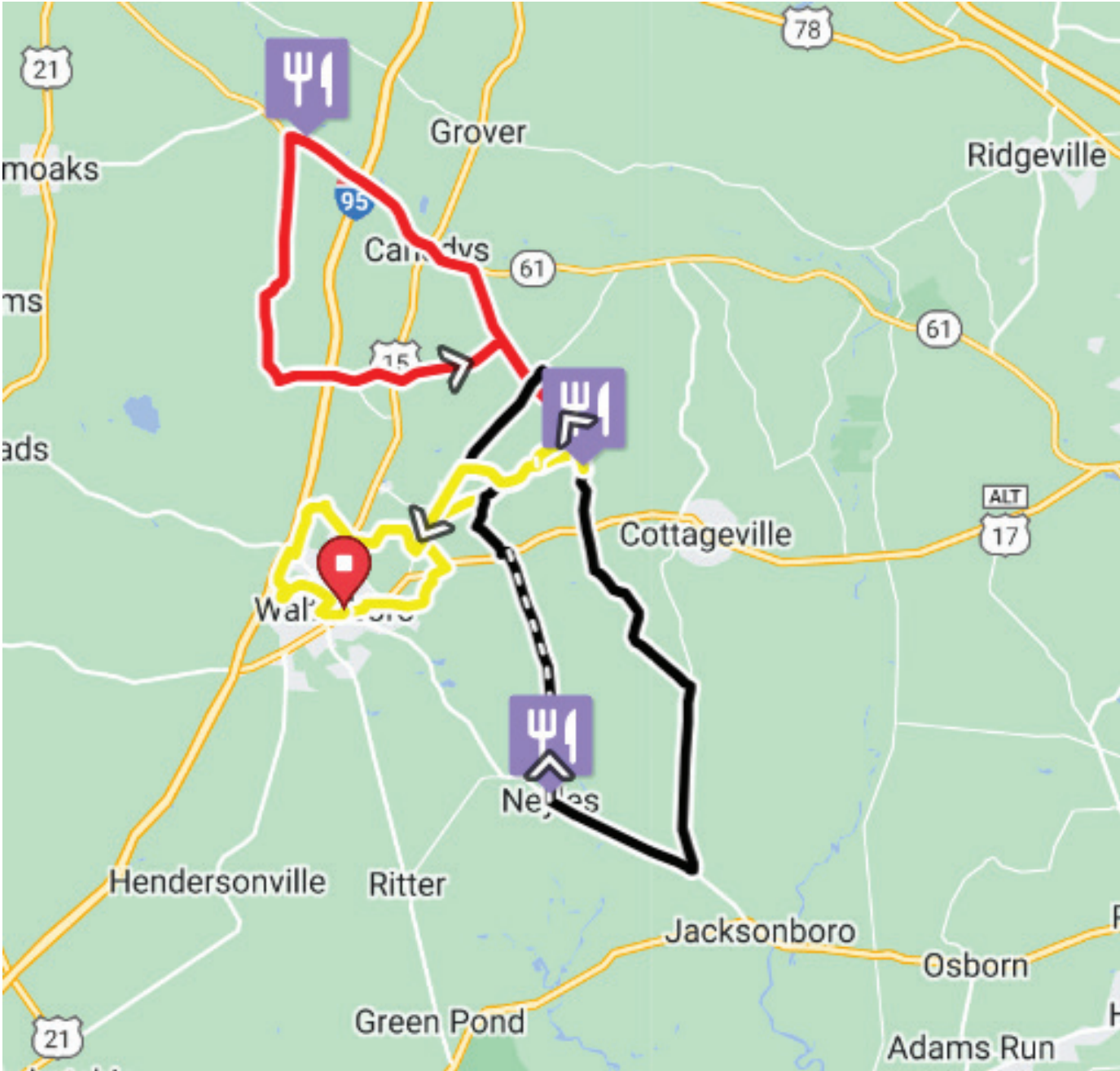
Dist	Type	Note	Next
61.4	⚙	RS 3 Aimwell Presbyterian Church, 8925 Charleston Hwy, Round O, SC 29474. 1030-1500	0.0
61.4	➔	R Featherbed Rd / S-15-199	7.4
68.7	⬅	L US 17A	0.2
69.0	➔	R Benjamin Dr	1.2
70.2	➔	R Coolers Dairy Rd	1.5
71.7	⬅	L Welch Creek Rd / S-15-146	1.3
72.9	➔	R Sidneys Rd / S-15-21	3.7
76.6	➔	L Fleming Rd / S-15-853	1.4
78.0	⬅	L Round O Rd / S-15-45	2.0
80.1	⚙	RS 1-3 Bethlehem Baptist Church	0.0
80.1	➔	R Round O Rd / S-15-45	1.1
81.2	⬅	L S-15-145	1.7
82.8	➔	R Coolers Dairy Rd / S-15-65	1.2
84.1	➔	R Welch Creek Rd / S-15-146	1.3
85.3	⬅	L Sidneys Rd / S-15-21	2.7
88.0	➔	R Thunderbolt Dr	0.7
88.7	⬅	L Tuskegee Airmen Dr	1.8
90.5	⬆	S Academy Rd / S-15-130	1.2
91.7	⬅	L S-15-129	1.3
93.0	⬆	S Mt Carmel Rd / S-15-24	0.6
93.6	➔	R SC 64	0.1
93.8	⬅	L Hiers Corner Rd	3.0
96.8	↗	BR Lands End Rd	0.3
97.0	➔	R Ivanhoe Rd	0.4
97.4	⬅	L W Washington St	0.7
98.2	➔	R Neyle St	0.0
98.2	📍	End of route	0.0

36.8 miles. +576/-514 feet



# THURSDAY

*long*





# THURSDAY

medium

To request help, use the FestiVelo app (recommended), or call (843) 303-3334

Dist	Type	Note	Next
0.0	📍	Start of route	0.0
0.0	➔	R East Washington St	0.1
0.1	➔	R Wichman Street / US 17A	0.7
0.8	➔	R Savage Street	0.4
1.2	⬆	S Barracada Street	1.3
2.5	⬆	L Bedon Rd / S-15-124	0.9
3.4	➔	R US 17A	0.4
3.8	⬆	L Phillips Rd / S-15-148	1.1
4.8	➔	R Sidneys Road / S-15-21	0.8
5.6	➔	R Chestnut Road	1.5
7.1	⬆	L Coolers Dairy Rd / S-15-65	3.2
10.3	➔	R Round O Rd / S-15-45	0.5
10.8	⚓	RS 1-1 Bethlehem Baptist Church, 12898 Round O Rd, Round O, SC 29474. 0830-1600. Lunch 1130-1330	0.0
10.8	➔	R Round O Rd / S-15-45	6.9
17.8	⬆	L August Hwy / SC 61	1.4
19.2	⬆	S August Hwy / SC 61	4.8
24.0	⚓	RS 2 Springtown Methodist Church, 8807 Augusta Hwy Smoaks, SC 2948. 0830-1200	0.0
24.0	➔	R August Hwy / SC 61	0.5
24.5	⬆	L S-15-50	6.8
31.4	⬆	L Mt Carmel Rd / S-15-24	0.6
32.0	⬆	L McCleod Rd / S-15-34	2.2
34.2	⬆	L Pleasant Grove Rd / S-15-34	4.7
38.9	➔	R Round O Rd / S-15-45	4.7
43.6	⚓	RS 1-2 Bethlehem Baptist Church	0.0
43.6	➔	R Round O Rd / S-15-45	1.1
44.7	⬆	L S-15-145	1.7
46.3	➔	R Coolers Dairy Rd / S-15-65	1.2
47.5	➔	R Welch Creek Rd / S-15-146	1.3
48.8	⬆	L Sidneys Rd / S-15-21	2.7
51.5	➔	R Thunderbolt Dr	0.7
52.2	⬆	L Tuskegee Airmen Dr	1.8

52.2 miles. +570/-554 feet

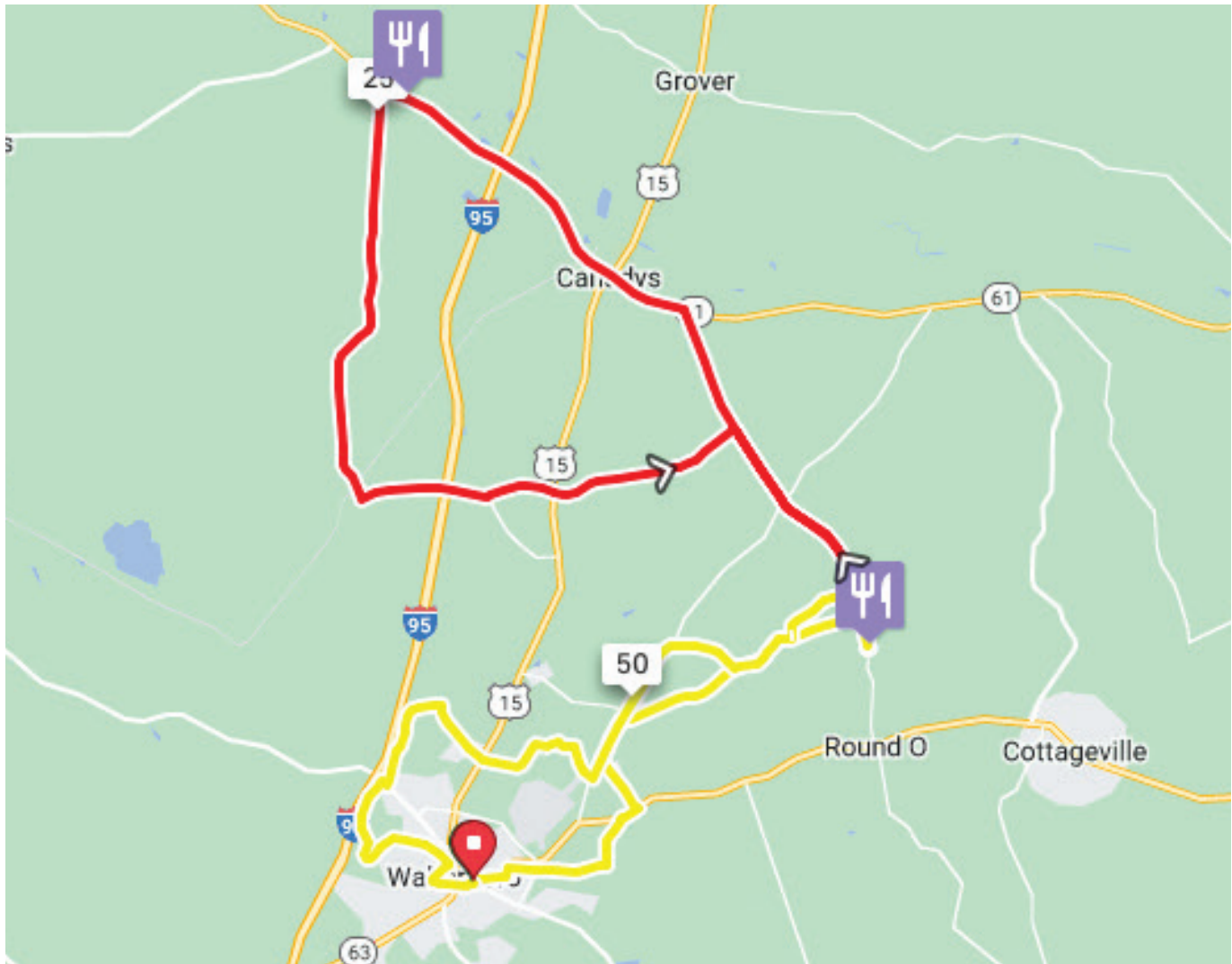
Dist	Type	Note	Next
54.0	⬆	S Academy Rd / S-15-130	1.2
55.2	⬆	L S-15-129	1.3
56.5	⬆	S Mt Carmel Rd / S-15-24	0.6
57.1	➔	R SC 64	0.1
57.3	⬆	L Hiers Corner Rd	3.0
60.3	⤴	BR Lands End Rd	0.3
60.5	➔	R Ivanhoe Rd	0.4
60.9	⬆	L W Washington St	0.7
61.7	➔	R Neyle St	0.0
61.7	📍	End of route	0.0

9.5 miles. +145/-153 feet



# THURSDAY

*medium*



# THURSDAY

short

To request help, use the FestiVelo app (recommended), or call (843) 303-3334

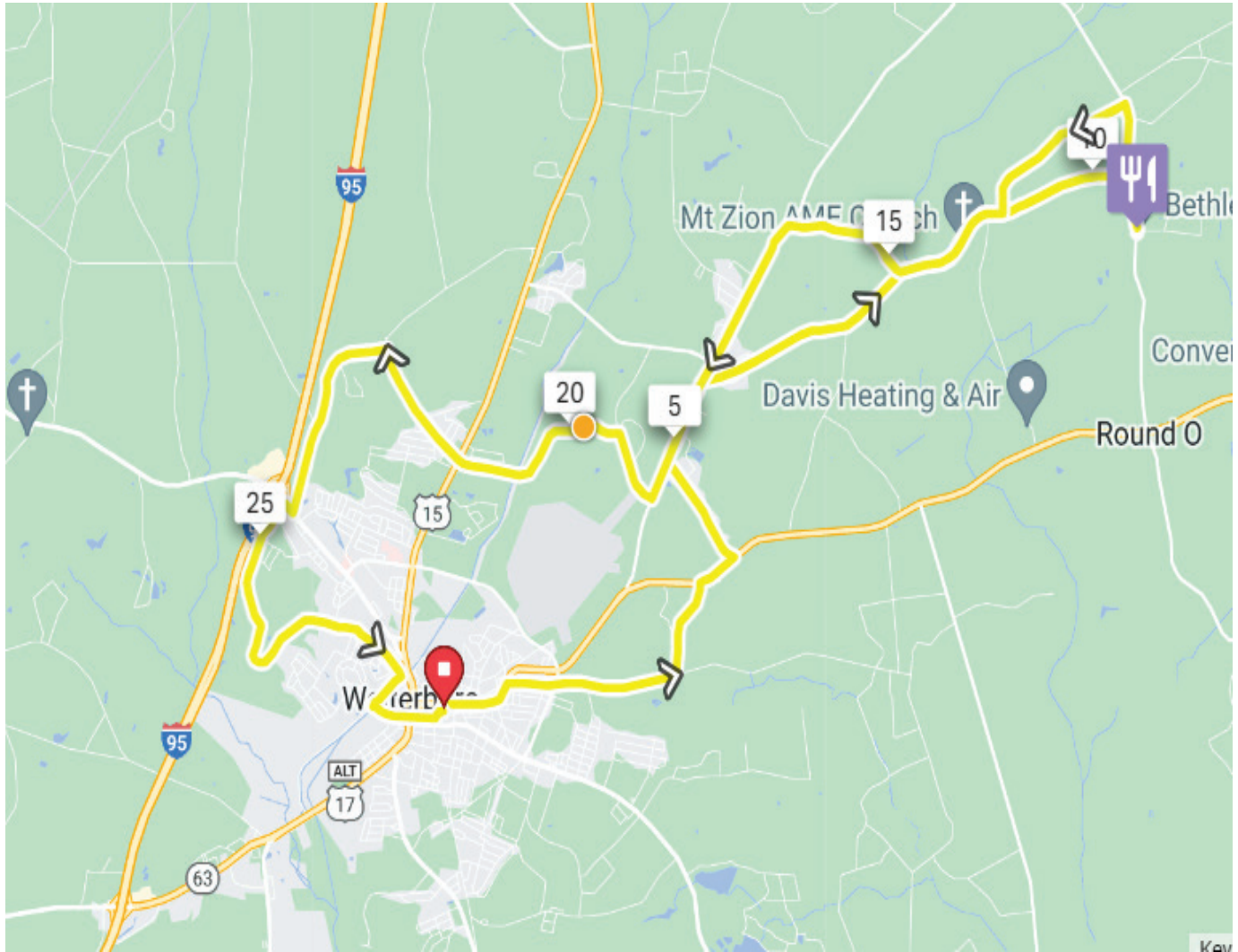
Dist	Type	Note	Next
0.0	📍	Start of route	0.0
0.0	➔	R East Washington St	0.1
0.1	➔	R Wichman Street / US 17A	0.7
0.8	➔	R Savage Street	0.4
1.2	⬆	S Barracada Street	1.3
2.5	⬅	L Bedon Rd / S-15-124	0.9
3.4	➔	R US 17A	0.4
3.8	⬅	L Phillips Rd / S-15-148	1.1
4.8	➔	R Sidneys Road / S-15-21	0.8
5.6	➔	R Chestnut Road	1.5
7.1	⬅	L Coolers Dairy Rd / S-15-65	3.2
10.3	➔	R Round O Rd / S-15-45	0.5
10.8	⚓	RS 1 Bethlehem Baptist Church, 12898 Round O Rd, Round O, SC 29474. 0830-1600. Lunch 1130-1330	0.0
10.8	➔	R Round O Rd / S-15-45	0.0
10.9	⚓	RS 1-3 Bethlehem Baptist Church	0.0
10.9	➔	R Round O Rd / S-15-45	1.1
12.0	⬅	L S-15-145	1.7
13.6	➔	R Coolers Dairy Rd / S-15-65	1.2
14.8	➔	R Welch Creek Rd / S-15-146	1.3
16.1	⬅	L Sidneys Rd / S-15-21	2.7
18.8	➔	R Thunderbolt Dr	0.7
19.5	⬅	L Tuskegee Airmen Dr	1.8
21.3	⬆	S Academy Rd / S-15-130	1.2
22.5	⬅	L S-15-129	1.3
23.8	⬆	S Mt Carmel Rd / S-15-24	0.6
24.4	➔	R SC 64	0.1
24.6	⬅	L Hiers Corner Rd	3.0
27.6	📍	BR Lands End Rd	0.3
27.8	➔	R Ivanhoe Rd	0.4
28.2	⬅	L W Washington St	0.7
29.0	➔	R Neyle St	0.0
29.0	📍	End of route	0.0

29.0 miles. +484/-483 feet



# THURSDAY

*short*



# FRIDAY

long

To request help, use the FestiVelo app (recommended), or call (843) 303-3334

Dist	Type	Note	Next
0.0	📍	Start of route	0.0
0.0	➔	R E Washington St	0.1
0.1	➔	L Wichman St	0.3
0.4	➔	L S Jefferies Blvd	0.1
0.5	➔	R W Washington St	0.4
0.9	➔	L Ivanhoe Rd	1.3
2.2	➔	R S Jefferies Blvd / 64	0.4
2.7	➔	R Beach Rd / S-15-51	3.4
6.1	➔	R Cypress Pond Rd / S-15-51	1.3
7.4	➔	R Saturn Ln / S-15--379	0.2
7.6	➔	L Penny Creek Dr / S-15-64	2.5
10.1	➔	R Hudson Mill Rd / S-15-64	4.6
14.7	➔	L Low Country Hwy / US-21	3.3
18.0	🚒	RS 1-1 Benton's Peanut Farm, 12703 Low Country Hwy, Ruffin, SC 29475. 0830-1600. Lunch 1130-1330	0.0
18.0	➔	R Red loop / US 21 S	6.4
24.5	➔	L Black Creek Rd / S-15-28	4.8
29.2	🚒	RS 2 Colleton Co Fire Sta 8, 3551 Black Creek Rd, W'boro, SC 29488. 0900-1200	0.0
29.2	🔄	U-Turn at rest stop	0.3
29.5	➔	R Cavanaugh Rd / S-15-193	4.2
33.7	➔	L Pellum Rd / S-15-86	1.3
35.0	➔	L Sniders Hwy / SC 63 W	1.0
35.9	➔	R Rentz Dr / S-15-526	1.2
37.1	➔	L Benton Farm Rd / S-15-379	1.3
38.4	➔	R Pine Grove Rd / S-15-33	0.5
38.9	➔	L Piccolo Rd / S-15-582	0.6
39.5	➔	R Azalea Patch Rd / S-15-397	0.1
39.6	➔	L Norris Dr	1.1
40.7	➔	L Hudson Mill Rd / S-15-64	0.2
40.9	➔	L Indian Creek Rd / S-15-166	1.5
42.4	➔	R Miracle Rd / S-15-190	0.4
42.9	➔	L Low Country Hwy / US 21 S	0.8
43.7	🚒	RS 1-2 Benton's Peanut Farm	0.1

43.7 miles. +665/-680 feet

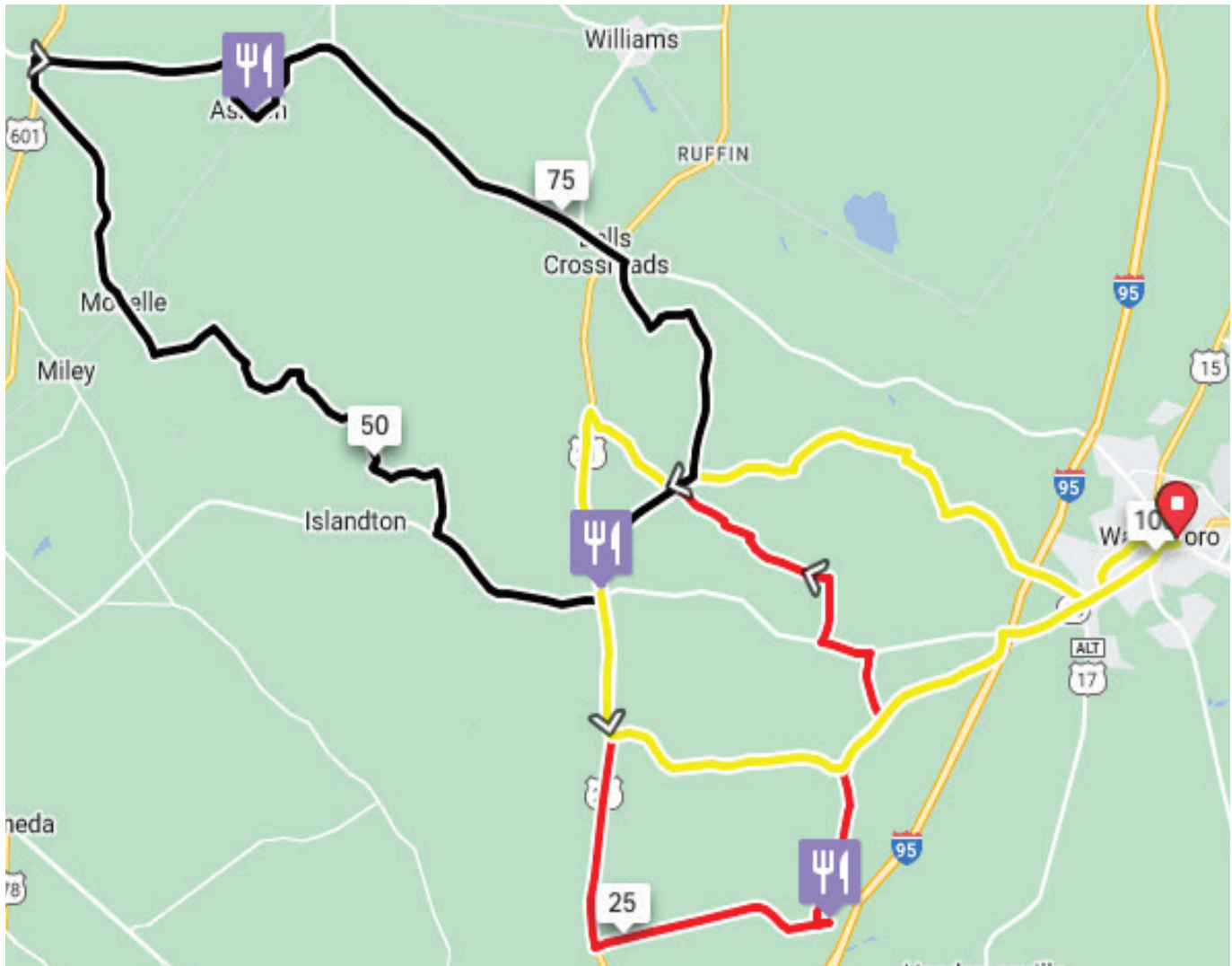
Dist	Type	Note	Next
43.8	➔	R White loop / US 21 S	0.0
43.8	➔	BR Sniders Hwy / SC 63	3.6
47.4	➔	R Rum Gully Rd / S-15-31	1.1
48.6	➔	L Marsh Rd	1.3
49.9	➔	R Ashton Rd / S-15-18	2.5
52.4	➔	L Golden Harvest Dr / S-15-31	1.1
53.5	➔	BR Connley Rd	1.3
54.8	➔	L Cross Swamp Rd / S-15-27	1.3
56.1	➔	R Moselle Rd / S-15-38	5.7
61.8	➔	R US-601 N	0.5
62.3	➔	R SC-641 E	3.8
66.1	➔	R Ashton Rd / S-15-18	1.1
67.2	🚒	RS 3 Colleton Co Fire Sta 23, 8454 Ashton Rd, Lodge, SC 29082. 1100-1430	0.0
67.2	➔	L Ashton Rd / S-15-18	0.1
67.3	➔	L Willow Swamp Rd	0.5
67.8	➔	L Gabriel Rd / S-15-101	0.8
68.6	➔	R Confederate Hwy / SC 641	1.1
69.7	➔	BR Bells Hwy / SC 64	6.8
76.5	➔	R Fields Creek Rd	1.4
77.8	➔	L Deliverance Rd	0.8
78.7	➔	R Red Root Rd	3.1
81.8	➔	R Hudson Mill Rd / S-15-64	0.5
82.3	➔	L Indian Creek Rd	1.5
83.8	➔	R Miracle Rd / S-15-190	0.4
84.2	➔	L Low Country Hwy / US 21 S	0.8
85.0	🚒	RS 1-3 Benton's Peanut Farm	0.0
85.1	➔	R Yellow Loop / US 21 S	2.6
87.7	➔	L Cane Branch Rd / S-15-114	9.0
96.7	➔	R Sniders Hwy / SC 63	3.6
100.3	➔	R E Washington St	0.3
100.5	➔	L E Washington St	0.1
100.6	➔	R Neyle St	0.0
100.7	📍	End of route	0.0

57.0 miles. +711/-694 feet



# FRIDAY

long



# FRIDAY



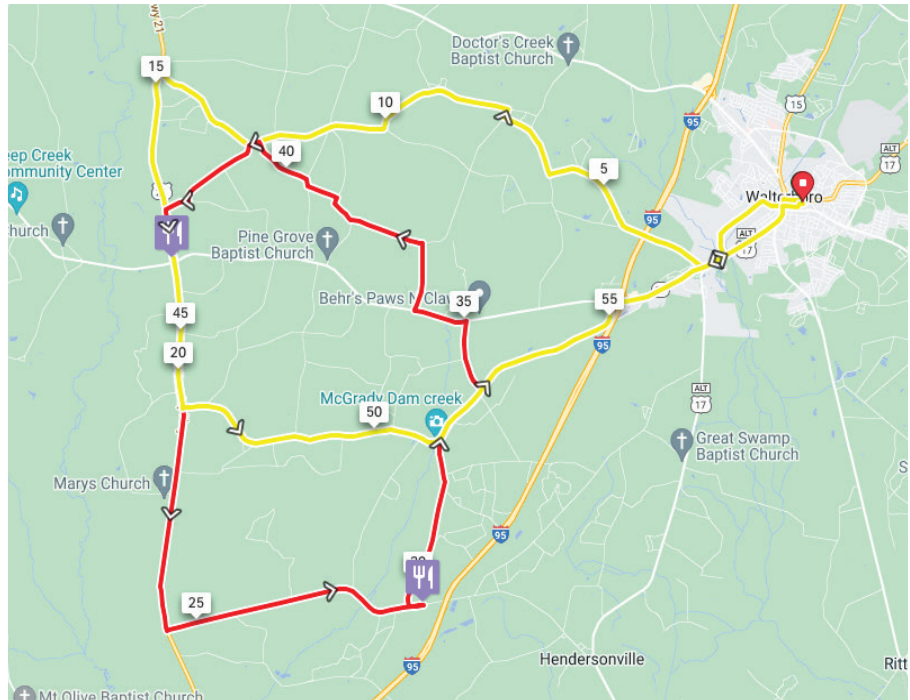
To request help, use the FestiVelo app (recommended), or call (843) 303-3334

Dist	Type	Note	Next
0.0	📍	Start of route	0.0
0.0	➔	R E Washington St	0.1
0.1	➡	L Wichman St	0.3
0.4	➡	L S Jefferies Blvd	0.1
0.5	➔	R W Washington St	0.4
0.9	➡	L Ivanhoe Rd	1.3
2.2	➔	R S Jefferies Blvd / 64	0.4
2.7	➔	R Beach Rd / S-15-51	3.4
6.1	➔	R Cypress Pond Rd / S-15-51	1.3
7.4	➔	R Saturn Ln / S-15--379	0.2
7.6	➡	L Penny Creek Dr / S-15-64	2.5
10.1	➔	R Hudson Mill Rd / S-15-64	4.6
14.7	➡	L Low Country Hwy / US-21	3.3
18.0	📍	RS 1-1 Benton's Peanut Farm, 12703 Low Country Hwy, Ruffin, SC 29475. 0830-1600. Lunch 1130-1330	0.0
18.0	➔	R Red loop / US 21 S	6.4
24.5	➡	L Black Creek Rd / S-15-28	4.8
29.2	📍	RS 2 Colleton Co Fire Sta 8, 3551 State Rd S-15-28, Walterboro, SC 29488. 0900-1200	0.0
29.2	🔄	U-Turn at Rest Stop	0.3
29.5	➔	R Cavanaugh Rd / S-15-193	4.2
33.7	➡	L Pellum Rd / S-15-86	1.3
35.0	➡	L Sniders Hwy / SC 63 W	1.0
35.9	➔	R Rentz Dr / S-15-526	1.2
37.1	➡	L Benton Farm Rd / S-15-379	1.3
38.4	➔	R Pine Grove Rd / S-15-33	0.5
38.9	➡	L Piccolo Rd / S-15-582	0.6
39.5	➔	R Azalea Patch Rd / S-15-397	0.1
39.6	➡	L Norris Dr	1.1
40.7	➡	L Hudson Mill Rd / S-15-64	0.2
40.9	➡	L Indian Creek Rd / S-15-166	1.5
42.4	➔	R Miracle Rd / S-15-190	0.4
42.9	➡	L Low Country Hwy / US 21 S	0.8

42.9 miles. +663/-673 feet

Dist	Type	Note	Next
43.7	📍	RS 1-2 Benton's Peanut Farm	0.0
43.7	➔	R Yellow Loop / US 21 S	2.6
46.3	➡	L Cane Branch Rd / S-15-114	9.0
55.3	➔	R Sniders Hwy / SC 63	3.6
58.9	➔	R E Washington St	0.3
59.2	➡	L E Washington St	0.1
59.3	➔	R Neyle St	0.0
59.3	📍	End of route	0.0

16.4 miles. +218/-201 feet

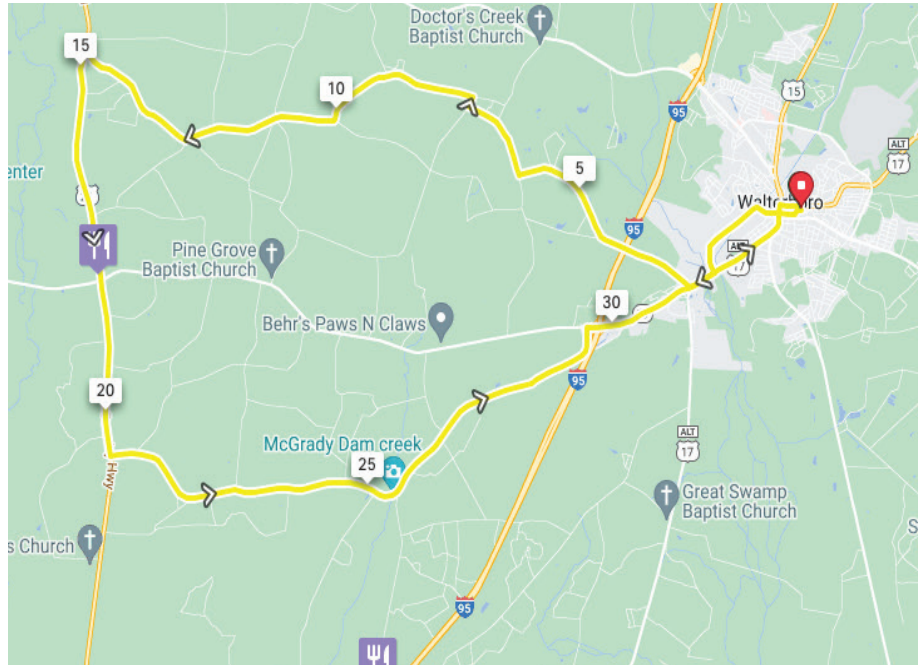


# FRIDAY

short

To request help, use the FestiVelo app (recommended), or call (843) 303-3334

Dist	Type	Note	Next
0.0	📍	Start of route	0.0
0.0	🔪	Start 106 Neyle St	0.0
0.0	➡	R E Washington St	0.1
0.1	⬅	L Wichman St	0.3
0.4	⬅	L S Jefferies Blvd	0.1
0.5	➡	R W Washington St	0.4
0.9	⬅	L Ivanhoe Rd	1.3
2.2	➡	R S Jefferies Blvd / SC 64	0.4
2.7	➡	R Beach Rd / S-15-51	3.4
6.1	➡	R Cypress Pond Rd / S-15-51	1.3
7.4	➡	R Saturn Ln / S-15-379	0.2
7.6	⬅	L Penny Creek Dr / S-15-64	2.5
10.1	➡	R Hudson Mill Rd / S-15-64	4.6
14.7	⬅	L Low Country Hwy / US 21	3.3
18.0	🏠	RS 1 Benton's Peanut Farm, 12703 Low Country Hwy, Ruffin, SC 29475. 0830-1600. Lunch 1130-1330	0.0
18.0	➡	R Yellow Loop / US 21 S	2.6
20.6	⬅	L Cane Branch Rd / S-15-114	9.0
29.6	➡	R Sniders Hwy / SC 63	3.6
33.2	➡	R E Washington St	0.3
33.5	⬅	L E Washington St	0.1
33.6	➡	R Neyle St	0.0
33.6	📍	End of route	0.0



33.6 miles. +535/-534 feet



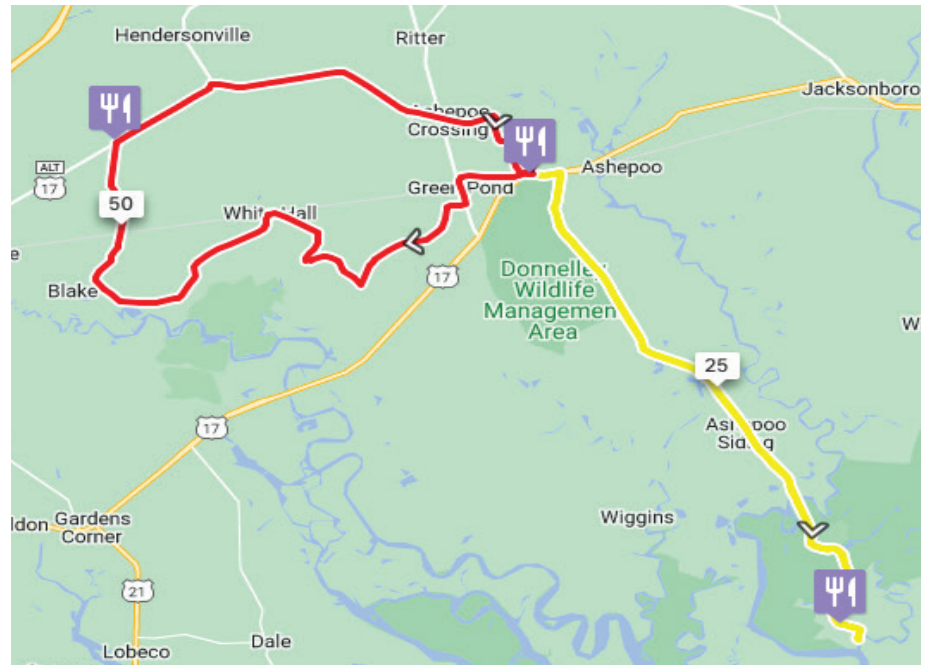


# SATURDAY

medium  
alternate

To request help, use the FestiVelo app (recommended), or call (843) 303-3334

Dist	Type	Note	Next
0.0	📍	Start of route	0.0
0.0	➔	R Ace Basin Pkwy / US 17	0.6
0.6	➔	R Bennetts Point Rd / S-15-26	0.0
0.7	!	RR Tracks	15.1
15.7	⚡	RS 3 Bennetts Point Chapel, 15088 Bennetts Point Road Green Pond, SC 29446. 0930-1200	0.1
15.8	➔	R Bennetts Point Rd / S-15-26	0.7
16.5	↻	U-turn at Bennetts Point	15.8
32.4	!	RR Tracks	0.0
32.4	⬅	L Ace Basin Pkwy / US 17. Use cones	0.6
33.0	⚡	RS 2 Crosco Express, 8372 Ace Basin Pkwy, Green Pond, SC 29446. 0830-1600. Lunch 1130-1330	0.1
33.1	⬅	L Ace Basin Pkwy / US 17. Use cones	0.1
33.2	➔	R Wood Rd / S-15-14	1.6
34.8	⬅	L Jacqui Rabbit Dr	0.1
34.9	⬅	L Green Pond Hwy / SC 303	0.7
35.6	➔	R Spring Hill Rd	3.6
39.2	➔	R White Hall Rd / S-15-119	1.7
40.8	➔	R Abberly Drive / S-15-563	2.1
43.0	⬅	L White Hall Road / S-15-119	0.3
43.3	➔	R Combahee Rd / S-15-66	9.2
52.4	⚡	RS 4 Roadside Grocery, 11540 Hendersonville Hwy, Yemassee, SC 29945. 1200-1600	0.0
52.4	⬅	L Hendersonville Hwy	2.7
55.2	➔	R Ritter Rd / S-15-41	3.2
58.3	➔	R Clover Hill Rd / S-15-436	3.9
62.3	➔	R Magwood Bryant Rd / S-15-627	0.7
63.0	⬅	L Bowers Rd / S-15-627	1.2
64.2	⬅	L Woods Rd / S-15-14	0.2
64.4	⬅	L Ace Basin Pkwy / US 17	0.1
64.5	📍	End of route	0.0



64.5 miles. +759/-755 feet



WALTERBORO, SC

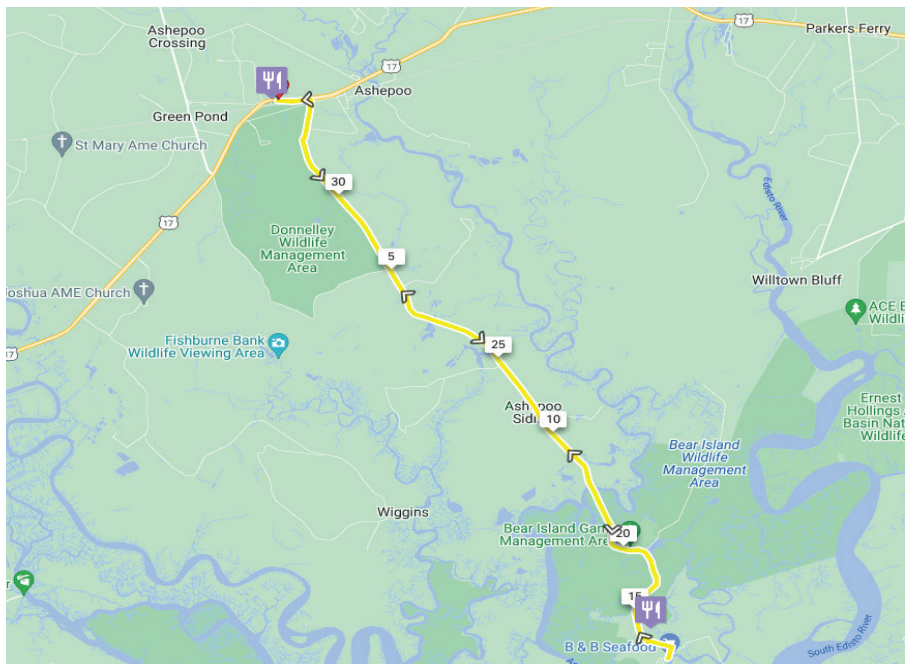


# SATURDAY

short  
alternate

To request help, use the FestiVelo app (recommended), or call (843) 303-3334

Dist	Type	Note	Next
0.0	📍	Start of route	0.0
0.0	➔	R Ace Basin Pkwy / US 17	0.6
0.6	➔	R Bennetts Point Rd / S-15-26	0.0
0.7	!	RR Tracks	15.1
15.7	📍	RS 3 Bennetts Point Chapel, 15088 Bennetts Point Road Green Pond, SC 29446. 0930- 1200	0.1
15.8	➔	R Bennetts Point Rd / S-15-26	0.7
16.5	↻	U-turn at Bennetts Point	15.8
32.4	!	RR Tracks	0.0
32.4	➔	L Ace Basin Pkwy / US 17. Use cones	0.6
33.0	📍	RS 2 Crosco Express, 8372 Ace Basin Pkwy, Green Pond, SC 29446. 0830-1600. Lunch 1130-1330	0.0
33.0	📍	End of route	0.0



33.0 miles. +400/-402 feet



# SATURDAY

long

To request help, use the FestiVelo app (recommended), or call (843) 303-3334

Dist	Type	Note	Next
0.0	📍	Start of route	0.0
0.0	←	L E Washington St	0.1
0.1	↑	S N Memorial Ave	0.1
0.2	←	L Hampton St	1.0
1.1	→	R Robertson Boulevard	1.4
2.5	←	L Green Pond Hwy / SC 303	4.0
6.5	→	R Possum Corner Rd / S-15-87	4.1
10.7	→	R Ritter Rd / S-15-41	1.9
12.6	Ψ†	RS 1 St. James the Greater Mission, 3087 Ritter Rd, Walterboro, SC 29488. 0800-0930	0.0
12.6	↻	U-Turn at rest stop	0.2
12.8	→	R Clover Hill Rd / S-15-436	3.9
16.7	→	R Magwood Bryant Rd / S-15-627	0.7
17.4	←	L Bowers Rd / S-15-627	1.2
18.6	←	L Woods Rd / S-15-14	0.2
18.8	←	L Ace Basin Pkwy / US 17	0.1
19.0	Ψ†	RS 2-1 Crosco Express, 8372 Ace Basin Pkwy, Green Pond, SC 29446 . 0830-1600. Lunch 1130-1330	0.0
19.0	→	R Ace Basin Pkwy / US 17	0.6
19.6	→	R Bennetts Point Rd / S-15-26	0.0
19.6	!	RR Tracks	15.1
34.7	Ψ†	RS 3 Bennetts Point Chapel, 15088 Bennetts Point Road Green Pond, SC 29446. 0930-1200	0.1
34.8	→	R Bennetts Point Rd / S-15-26	0.7
35.5	↻	U-turn at Bennetts Point	15.8
51.3	!	RR Tracks	0.0
51.3	←	L Ace Basin Pkwy / US 17. Use cones	0.6
51.9	Ψ†	RS 2-2 Crosco Express	0.1
52.0	←	L Ace Basin Pkwy / US 17. Use cones	0.1
52.1	→	R Wood Rd / S-15-14	1.6
53.7	←	L Jacqui Rabbit Dr	0.1

53.7 miles. +629/-702 feet

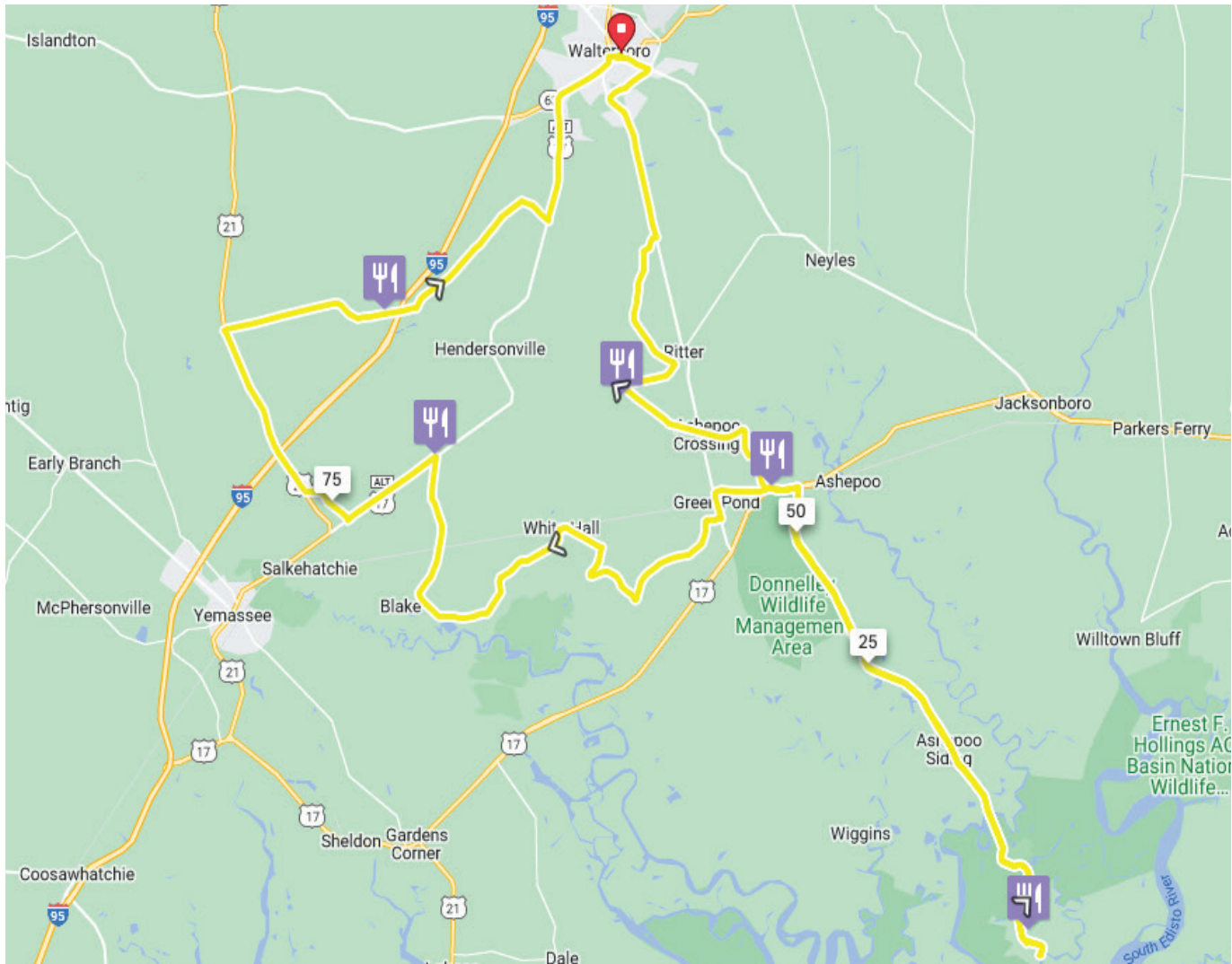
Dist	Type	Note	Next
53.8	←	L Green Pond Hwy / SC 303	0.7
54.5	→	R Spring Hill Rd	3.6
58.1	→	R White Hall Rd / S-15-119	1.7
59.8	→	R Abberly Drive / S-15-563	2.1
61.9	←	L White Hall Road / S-15-119	0.3
62.2	→	R Combahee Rd / S-15-66	9.2
71.4	Ψ†	RS 4 Roadside Grocery, 11540 Hendersonville Hwy, Yemassee, SC 29945. 1200-1600	0.0
71.4	→	R Hendersonville Hwy	3.0
74.4	→	R Jonesville Ave / S-15-324	1.5
75.9	→	R Low Country Hwy / US 21	4.9
80.8	→	R Black Creek / S-15-28	4.8
85.6	Ψ†	RS 5 Colleton Co Fire Sta 8, 3551 State Rd S-15-28, Walterboro, SC 29488. 1230-1630	0.9
86.5	←	L Peniel Rd / S-15-233	4.2
90.7	→	R Great Swamp Rd / S-15-260	0.9
91.7	←	L Hendersonville Hwy	5.2
96.8	→	R E Washington St	0.3
97.1	←	L E Washington St	0.1
97.2	→	R Neyle St	0.0
97.2	📍	End of route	0.0

43.5 miles. +691/-633 feet



# SATURDAY

long



# SATURDAY

medium

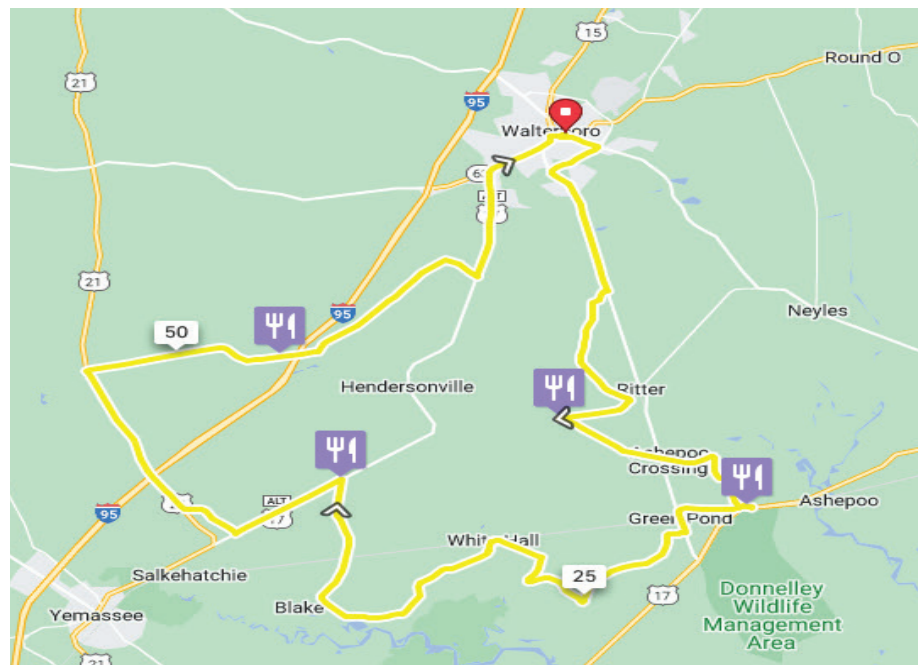
To request help, use the FestiVelo app (recommended), or call (843) 303-3334

Dist	Type	Note	Next
0.0	📍	Start of route	0.0
0.0	←	L E Washington St	0.1
0.1	↑	S N Memorial Ave	0.1
0.2	←	L Hampton St	1.0
1.1	→	R Robertson Boulevard	1.4
2.5	←	L Green Pond Hwy / SC 303	4.0
6.5	→	R Possum Corner Rd / S-15-87	4.1
10.7	→	R Ritter Rd / S-15-41	1.9
12.5	Ψ↑	RS 1 St. James the Greater Mission, 3087 Ritter Rd, Walterboro, SC 29488. 0800-0930	0.0
12.6	↻	U-Turn at rest stop	0.2
12.7	→	R Clover Hill Rd / S-15-436	3.9
16.7	→	R Magwood Bryant Rd / S-15-627	0.7
17.4	←	L Bowers Rd / S-15-627	1.2
18.6	←	L Woods Rd / S-15-14	0.2
18.8	←	L Ace Basin Pkwy / US 17	0.2
19.0	Ψ↑	RS 2 Crosco Express, 8372 Ace Basin Pkwy, Green Pond, SC 29446. 0830-1600. Lunch 1130-1330	0.0
19.0	←	L Ace Basin Pkwy / US 17. Use cones	0.1
19.1	→	R Wood Rd / S-15-14	1.6
20.7	←	L Jacqui Rabbit Dr	0.1
20.8	←	L Green Pond Hwy / SC 303	0.7
21.5	→	R Spring Hill Rd	3.6
25.1	→	R White Hall Rd / S-15-119	1.7
26.8	→	R Abberly Drive / S-15-563	2.1
28.9	←	L White Hall Road / S-15-119	0.3
29.2	→	R Combahee Rd / S-15-66	9.2
38.4	Ψ↑	RS 4 Roadside Grocery, 11540 Hendersonville Hwy, Yemassee, SC 29945. 1200-1600	0.0
38.4	→	R Hendersonville Hwy	3.0
41.4	→	R Jonesville Ave / S-15-324	1.5
42.9	→	R Low Country Hwy / US 21	4.9

42.9 miles. +443/-481 feet

Dist	Type	Note	Next
47.8	→	R Black Creek / S-15-28	4.8
52.6	Ψ↑	RS 5 Colleton Co Fire Sta 8, 3551 State Rd S-15-28, Walterboro, SC 29488. 1230-1630	0.9
53.5	←	L Peniel Rd / S-15-233	4.2
57.7	→	R Great Swamp Rd / S-15-260	0.9
58.7	←	L Hendersonville Hwy	5.2
63.8	→	R E Washington St	0.3
64.1	←	L E Washington St	0.1
64.2	→	R Neyle St	0.0
64.2	📍	End of route	0.0

36.4 miles. +375/-319 feet

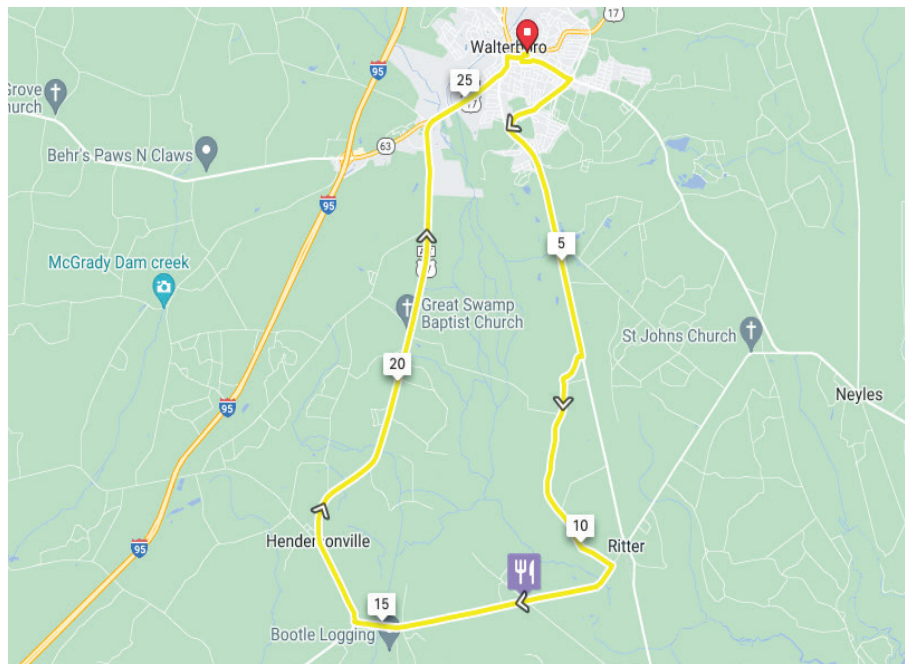


# SATURDAY

short

To request help, use the FestiVelo app (recommended), or call (843) 303-3334

Dist	Type	Note	Next
0.0	📍	Start of route	0.0
0.0	←	L E Washington St	0.1
0.1	↑	S N Memorial Ave	0.1
0.2	←	L Hampton St	1.0
1.1	→	R Robertson Boulevard	1.4
2.5	←	L Green Pond Hwy / SC 303	4.0
6.5	→	R Possum Corner Rd / S-15-87	4.1
10.7	→	R Ritter Rd / S-15-41	1.8
12.4	⚓	RS 1 St. James the Greater Mission, 3087 Ritter Rd, Walterboro, SC 29488. 0800-0930	0.0
12.4	→	R Ritter Rd / S-15-41. OTHER ROUTES GO L HERE	3.1
15.5	→	R onto Hendersonville Highway, US 17 Alt	10.6
26.1	→	R E Washington St	0.3
26.4	←	L E Washington St	0.1
26.4	→	R Neyle St	0.0
26.5	📍	End of route	0.0



26.5 miles. +407/-407 feet



# SUNDAY

medium  
alternate

To request help, use the FestiVelo app (recommended), or call (843) 303-3334

Dist	Type	Note	Next
0.0	←	L Red Loop / US 15	0.1
0.1	!	RR Tracks	0.3
0.4	←	L Raysor St	0.6
1.0	→	R Park St	0.6
1.6	↖	BL Mt Zion Rd / S-18-86	4.7
6.3	→	R St Mark Bowman Rd / S-18-16	1.7
7.9	→	R Campmeeting Cir / S-18-646	0.2
8.1	→	R Campmeeting Cir / S-18-646	0.3
8.4	→	R Ballfield Rd / S-18-646	0.3
8.7	→	R Charleston Hwy / 178	0.9
9.6	→	R Mulberry Rd / S-18-54	4.1
13.7	←	L Horse Trail Rd / S-18-73	1.7
15.4	↖	BL Indian Field Cir / S-18-37	0.2
15.6	↖	BL Indian Field Cir / S-18-37	0.4
16.0	→	R US 15	3.6
19.6	!	RR Track	0.1
19.7	ψ	RS 1 World Grits Festival 10 S Parler Ave, St George, SC 29477. 0830-1500. Lunch 1130-1300	0.0
19.7	←	L White Loop / US 15	0.1
19.7	←	L SW Railroad Ave / S-18-99	0.1
19.9	←	L Quaker St	0.1
20.0	↖	BR Quaker Rd / S-18-49	5.2
25.2	←	L Wire Rd / S-18-19	7.8
32.9	←	L Second Texas Rd / S-18-83	0.9
33.8	→	R Gum Branch Rd / S-18-161	2.5
36.3	←	L Sugar Hill Rd / S-18-167	3.6
39.9	!	Caution: Angled RR Track	0.0
40.0	←	L Jim Bilton Blvd / US 78	1.1
41.1	←	L N Parler Ave	0.2
41.3	!	RR track	0.1
41.4	ψ	RS 1 World Grits Festival	0.0
41.4	←	L Parler Ave / US 15	0.1
41.5	←	L SW Railroad Ave / S-18-99	0.7

41.5 miles. +498/-494 feet

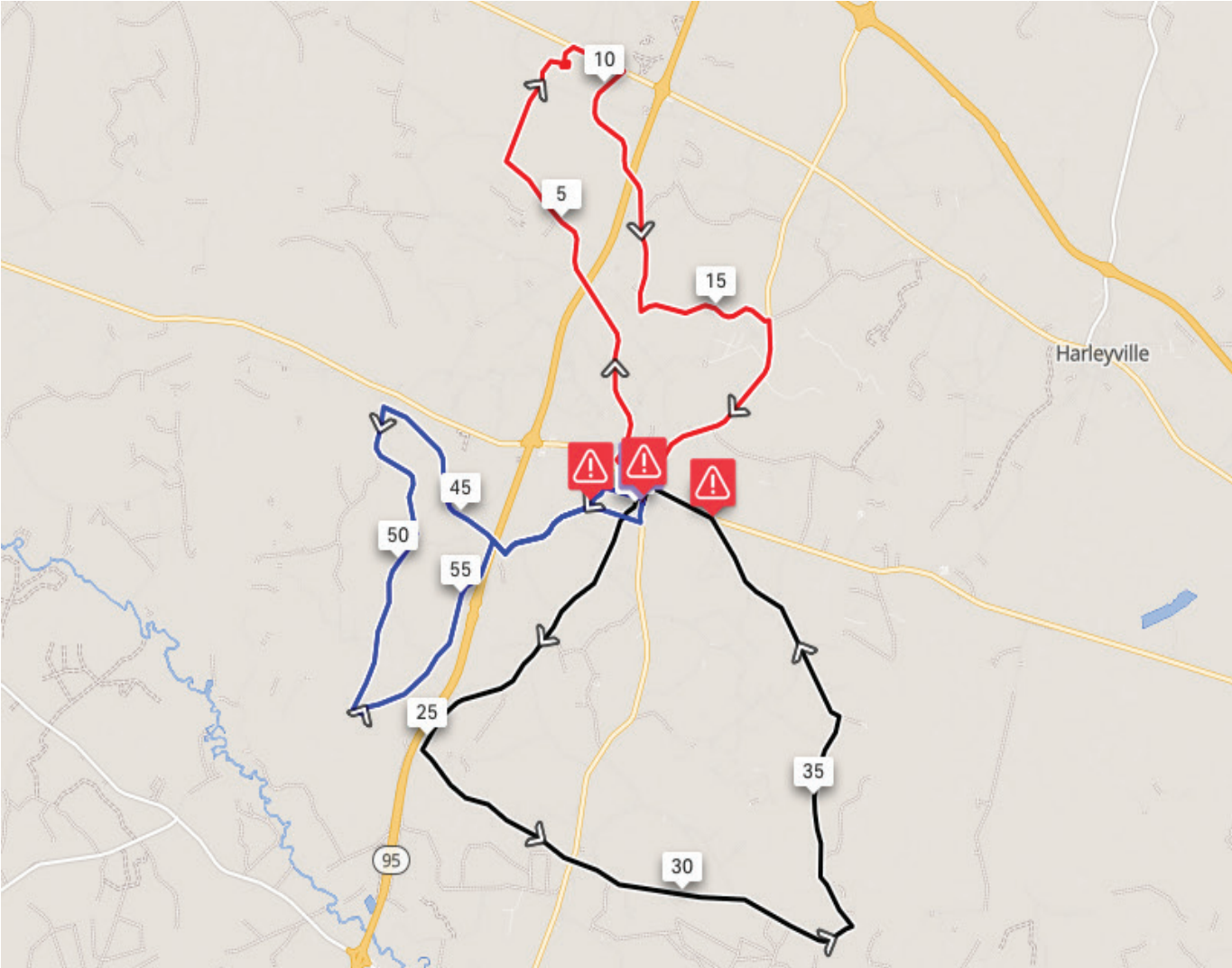
Dist	Type	Note	Next
42.1	↖	BL S. Metts St	2.0
44.1	→	R Friendship Rd / S-18-53	3.1
47.2	←	L Whetsell St / S-18-16	5.1
52.3	←	L Wire Rd / S-18-19	0.2
52.5	←	L Cowtail Rd / S-18-71	3.6
56.0	→	R Friendship Rd / S-18-53	0.3
56.3	←	L Old St George Rd / S-18-26	1.6
57.9	→	R Dukes St	0.8
58.8	←	L Parler Ave / US 15	0.3
59.1	ψ	RS 1 World Grits Festival	0.0
59.1	📍	End of route	0.0

17.6 miles. +208/-209 feet



# SUNDAY

*medium*

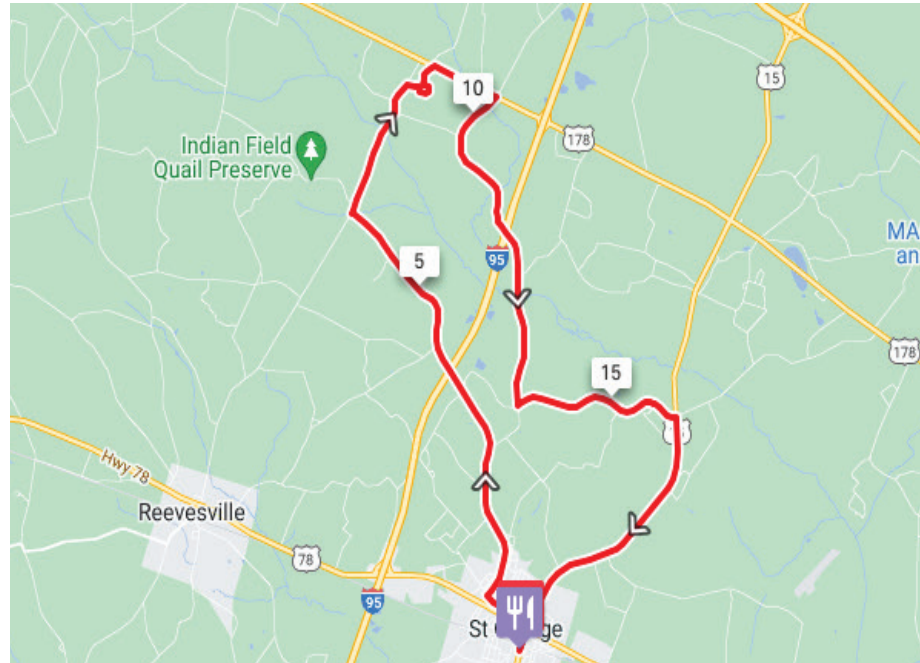




# SUNDAY

red  
alternate

Dist	Type	Note	Next
0.0	←	L Red Loop / US 15	0.1
0.1	!	RR Tracks	0.3
0.4	←	L Raysor St	0.6
1.0	→	R Park St	0.6
1.6	↘	BL Mt Zion Rd / S-18-86	4.7
6.3	→	R St Mark Bowman Rd / S-18-16	1.7
7.9	→	R Campmeeting Cir / S-18-646	0.2
8.1	→	R Campmeeting Cir / S-18-646	0.3
8.4	→	R Ballfield Rd / S-18-646	0.3
8.7	→	R Charleston Hwy / 178	0.9
9.6	→	R Mulberry Rd / S-18-54	4.1
13.7	←	L Horse Trail Rd / S-18-73	1.7
15.4	↘	BL Indian Field Cir / S-18-37	0.2
15.6	↘	BL Indian Field Cir / S-18-37	0.4
16.0	→	R US 15	3.6
19.6	!	RR Track	0.1
19.7	ψ	RS 1 World Grits Festival 10 S Parler Ave, St George, SC 29477. 0830-1500. Lunch 1130-1300	0.0
19.7	📍	End of route	0.0



19.7 miles. +237/-238 feet

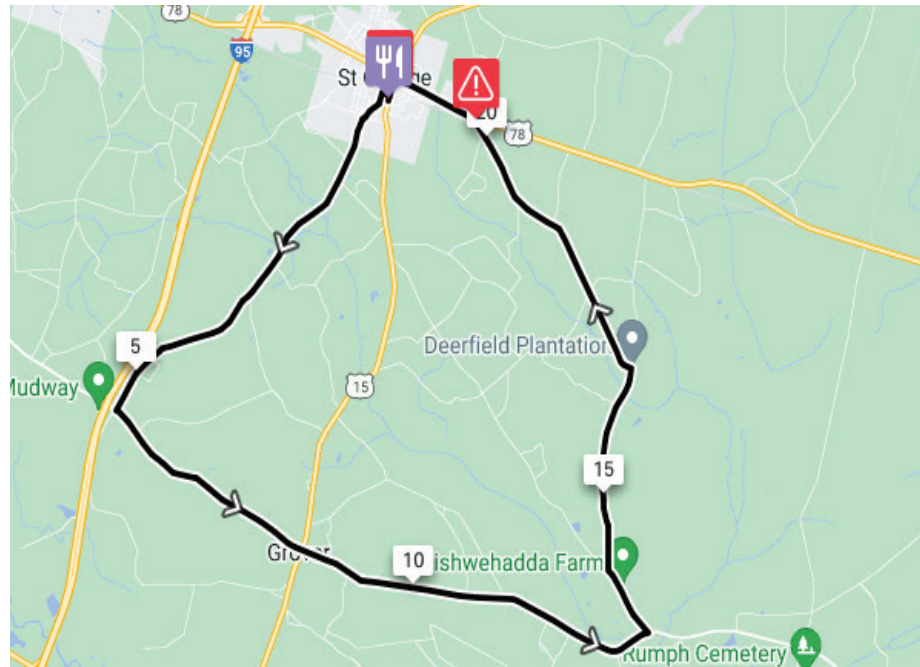


# SUNDAY

*white*  
alternate

To request help, use the FestiVelo app (recommended), or call (843) 303-3334

Dist	Type	Note	Next
0.0	📍	Start of route	0.0
0.0	←	L White Loop / US 15	0.1
0.1	←	L SW Railroad Ave / S-18-99	0.1
0.2	←	L Quaker St	0.1
0.3	↗	BR Quaker Rd / S-18-49	5.2
5.5	←	L Wire Rd / S-18-19	7.8
13.2	←	L Second Texas Rd / S-18-83	0.9
14.1	→	R Gum Branch Rd / S-18-161	2.5
16.6	←	L Sugar Hill Rd / S-18-167	3.6
20.3	!	Caution: Angled RR Track	0.0
20.3	←	L Jim Bilton Blvd / US 78	1.1
21.4	←	L N Parler Ave	0.2
21.6	!	RR track	0.1
21.7	📍	RS 1 World Grits Festival 10 S Parler Ave, St George, SC 29477. 0830-1500. Lunch 1130-1300	0.0
21.7	📍	End of route	0.0



21.7 miles. +259/-260 feet

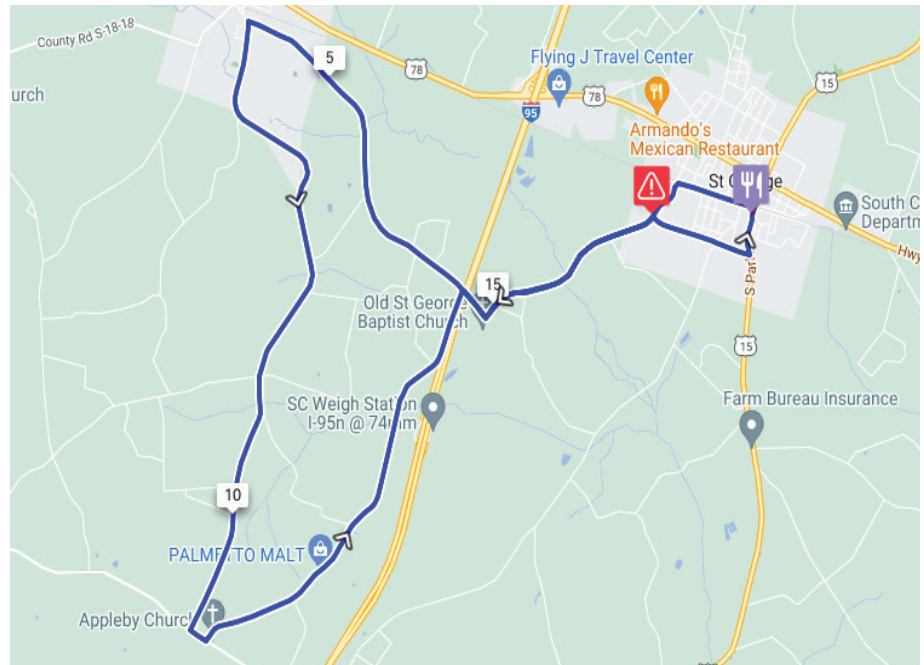


# SUNDAY

blue  
alternate

To request help, use the FestiVelo app (recommended), or call (843) 303-3334

Dist	Type	Note	Next
0.0	📍	Start of route	0.0
0.0	←	L Parler Ave / US 15	0.1
0.1	←	L SW Railroad Ave / S-18-99	0.7
0.7	↖	BL S. Metts St	2.0
2.7	→	R Friendship Rd / S-18-53	3.1
5.8	←	L Whetsell St / S-18-16	5.1
10.9	←	L Wire Rd / S-18-19	0.2
11.1	←	L Cowtail Rd / S-18-71	3.6
14.6	→	R Friendship Rd / S-18-53	0.3
14.9	←	L Old St George Rd / S-18-26	1.6
16.5	→	R Dukes St	0.8
17.4	←	L Parler Ave / US 15	0.3
17.7	📍	RS 1 World Grits Festival 10 S Parler Ave, St George, SC 29477. 0830-1500. Lunch 1130-1300	0.0
17.7	📍	End of route	0.0



17.7 miles. +217/-218 feet



# SUNDAY

long

To request help, use the FestiVelo app (recommended), or call (843) 303-3334

Dist	Type	Note	Next
0.0	📍	Start of route	0.0
0.0	➔	R E Washington St	0.1
0.1	←	L Wickman St / 17A	0.1
0.2	➔	R Paul St / SC 63	0.3
0.5	↗	BR N Jefferies Blvd / US 15	20.4
20.9	Ψ	RS 1-1 World Grits Festival 10 S Parler Ave, St George, SC 29477. 0830-1500. Lunch 1130-1300	0.0
20.9	←	L Red Loop / US 15	0.1
20.9	!	RR Tracks	0.3
21.2	←	L Raysor St	0.6
21.9	➔	R Park St	0.6
22.5	↖	BL Mt Zion Rd / S-18-86	4.7
27.1	➔	R St Mark Bowman Rd / S-18-16	1.7
28.8	➔	R Campmeeting Cir / S-18-646	0.2
29.0	➔	R Campmeeting Cir / S-18-646	0.3
29.3	➔	R Ballfield Rd / S-18-646	0.3
29.6	➔	R Charleston Hwy / 178	0.9
30.5	➔	R Mulberry Rd / S-18-54	4.1
34.6	←	L Horse Trail Rd / S-18-73	1.7
36.3	↖	BL Indian Field Cir / S-18-37	0.2
36.5	↖	BL Indian Field Cir / S-18-37	0.4
36.9	➔	R US 15	3.6
40.5	!	RR Track	0.1
40.5	Ψ	RS 1-2 World Grits Festival	0.0
40.5	←	L White Loop / US 15	0.1
40.6	←	L SW Railroad Ave / S-18-99	0.1
40.7	←	L Quaker St	0.1
40.9	↗	BR Quaker Rd / S-18-49	5.2
46.0	←	L Wire Rd / S-18-19	7.8
53.8	←	L Second Texas Rd / S-18-83	0.9
54.7	➔	R Gum Branch Rd / S-18-161	2.5
57.2	←	L Sugar Hill Rd / S-18-167	3.6

57.2 miles. +697/-702 feet

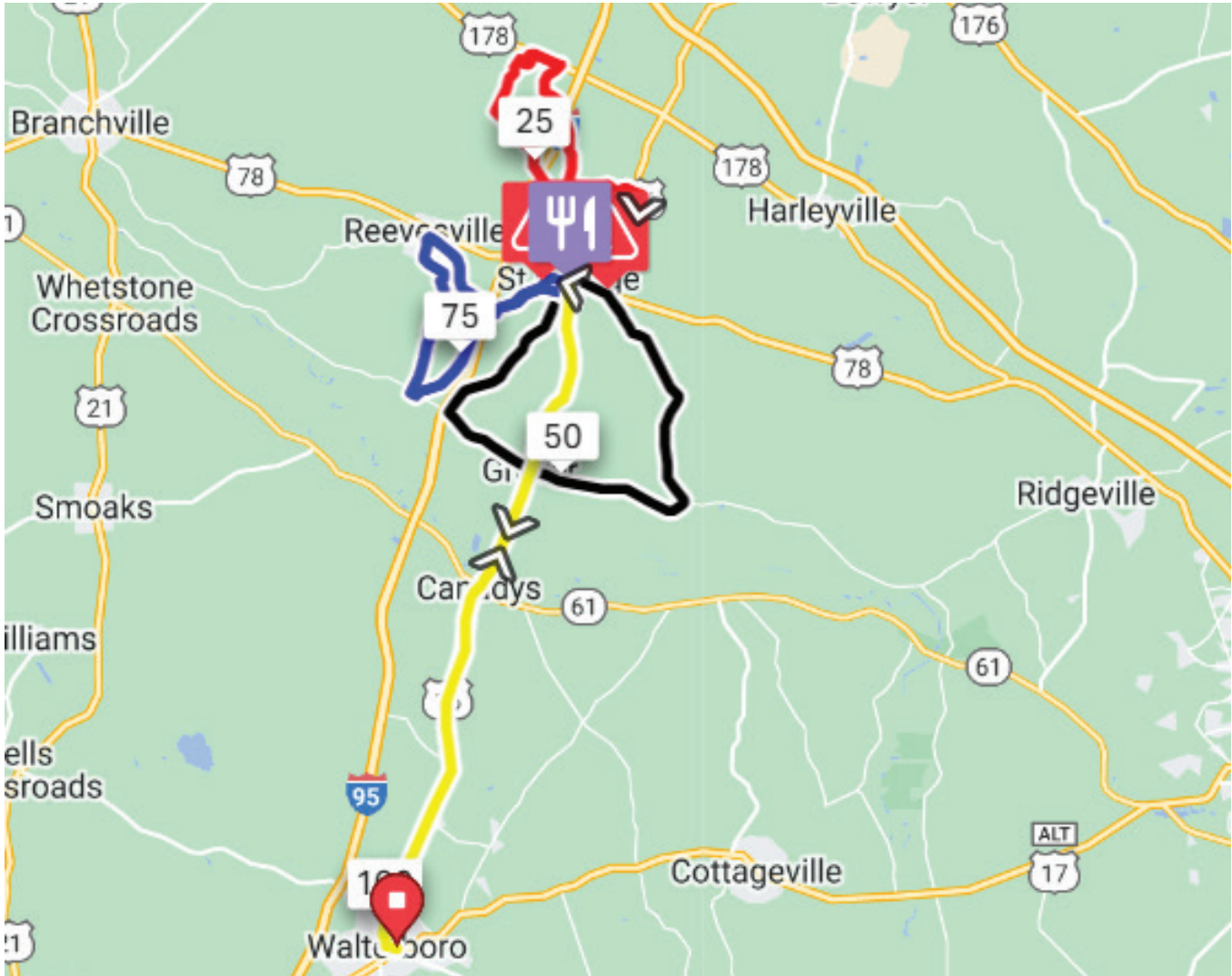
Dist	Type	Note	Next
60.8	!	Caution: Angled RR Track	0.0
60.9	←	L Jim Bilton Blvd / US 78	1.1
62.0	←	L N Parler Ave	0.2
62.2	!	RR track	0.1
62.3	Ψ	RS 1-3 World Grits Festival	0.0
62.3	←	L Blue Loop / US 15	0.1
62.3	←	L SW Railroad Ave / S-18-99	0.7
63.0	↖	BL S. Metts St	2.0
65.0	➔	R Friendship Rd / S-18-53	3.1
68.1	←	L Whetsell St / S-18-16	5.1
73.2	←	L Wire Rd / S-18-19	0.2
73.3	←	L Cowtail Rd / S-18-71	3.6
76.9	➔	R Friendship Rd / S-18-53	0.3
77.2	←	L Old St George Rd / S-18-26	1.6
78.8	➔	R Dukes St	0.8
79.6	←	L Parler Ave / US 15	0.3
79.9	Ψ	RS 1-4 World Grits Festival	0.0
79.9	➔	R Yellow Loop / US 15	20.6
100.5	←	L Wichman St / US 15	0.3
100.8	➔	R E Washington St	0.1
100.9	←	L Neyle St	0.0
100.9	📍	End of route	0.0

43.7 miles. +478/-479 feet



# SUNDAY

*long*

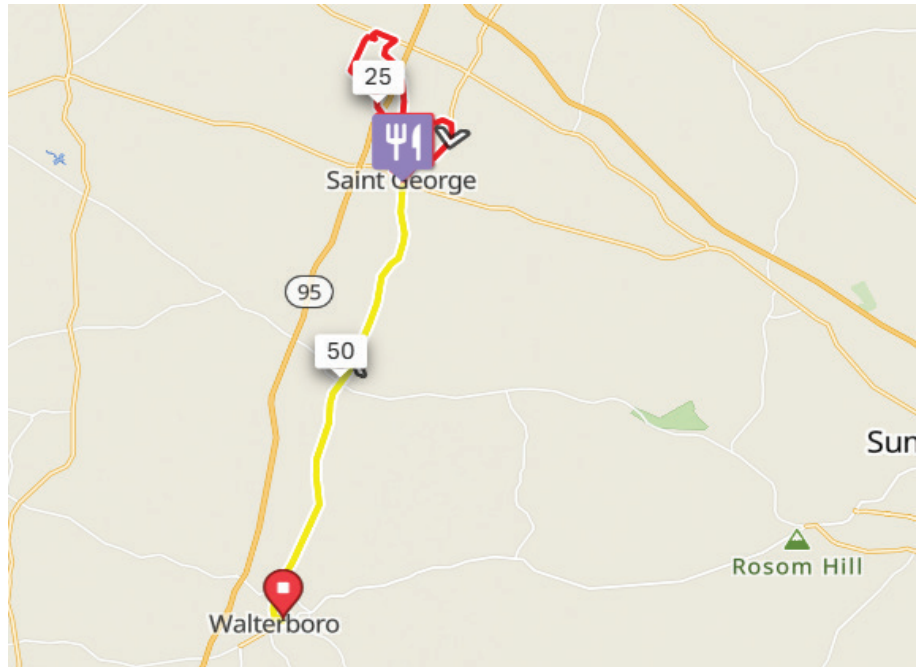


# SUNDAY

medium

To request help, use the FestiVelo app (recommended), or call (843) 303-3334

Dist	Type	Note	Next
0.0	📍	Start of route	0.0
0.0	➔	R E Washington St	0.1
0.1	⬅	L Wickman St / 17A	0.1
0.2	➔	R Paul St / SC 63	0.3
0.5	↻	BR N Jefferies Blvd / US 15	20.4
20.9	Ψ	RS 1-1 World Grits Festival 10 S Parler Ave, St George, SC 29477. 0830-1500. Lunch 1130-1300	0.0
20.9	⬅	L Red Loop / US 15	0.1
21.0	!	RR Tracks	0.3
21.3	⬅	L Raysor St	0.6
21.9	➔	R Park St	0.6
22.5	↻	BL Mt Zion Rd / S-18-86	4.7
27.2	➔	R St Mark Bowman Rd / S-18-16	1.7
28.8	➔	R Campmeeting Cir / S-18-646	0.2
29.0	➔	R Campmeeting Cir / S-18-646	0.3
29.3	➔	R Ballfield Rd / S-18-646	0.3
29.6	➔	R Charleston Hwy / 178	0.9
30.5	➔	R Mulberry Rd / S-18-54	4.1
34.6	⬅	L Horse Trail Rd / S-18-73	1.7
36.3	↻	BL Indian Field Cir / S-18-37	0.2
36.5	↻	BL Indian Field Cir / S-18-37	0.4
36.9	➔	R US 15	3.6
40.5	!	RR Track	0.1
40.6	Ψ	RS 1-2 World Grits Festival	0.0
40.6	➔	R Parler Ave / US 15	20.6
61.1	⬅	L Wichman St / US 15	0.3
61.4	➔	R E Washington St	0.1
61.5	⬅	L Neyle St	0.0
61.6	📍	End of route	0.0



61.6 miles. +747/-746 feet

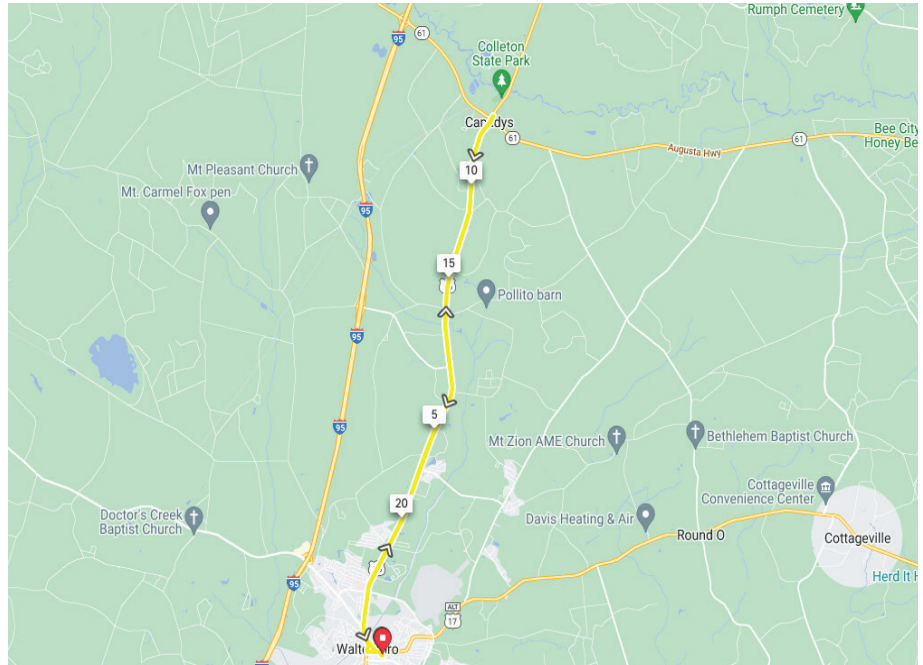


# SUNDAY

short

To request help, use the FestiVelo app (recommended), or call (843) 303-3334

Dist	Type	Note	Next
0.0	📍	Start of route	0.0
0.0	➔	R E Washington St	0.1
0.1	⬅	L Wickman St / 17A	0.1
0.2	➔	R Paul St / SC 63	0.3
0.5	↗	BR N Jefferies Blvd / US 15	11.1
11.6	↻	U-Turn at Canadys First Baptist Church	11.2
22.8	⬅	L Wichman St / US 15	0.3
23.1	➔	R E Washington St	0.1
23.2	⬅	L Neyle St	0.0
23.2	📍	End of route	0.0



23.2 miles. +329/-328 feet



# WALTERBORO *Loves* CYCLISTS!

Please enjoy your stay in Walterboro, The Front Porch of the Lowcountry. We are happy to have you and hope you take some time to experience the rich history, culture, and arts that the city has to offer.

